

Process ID# 69399

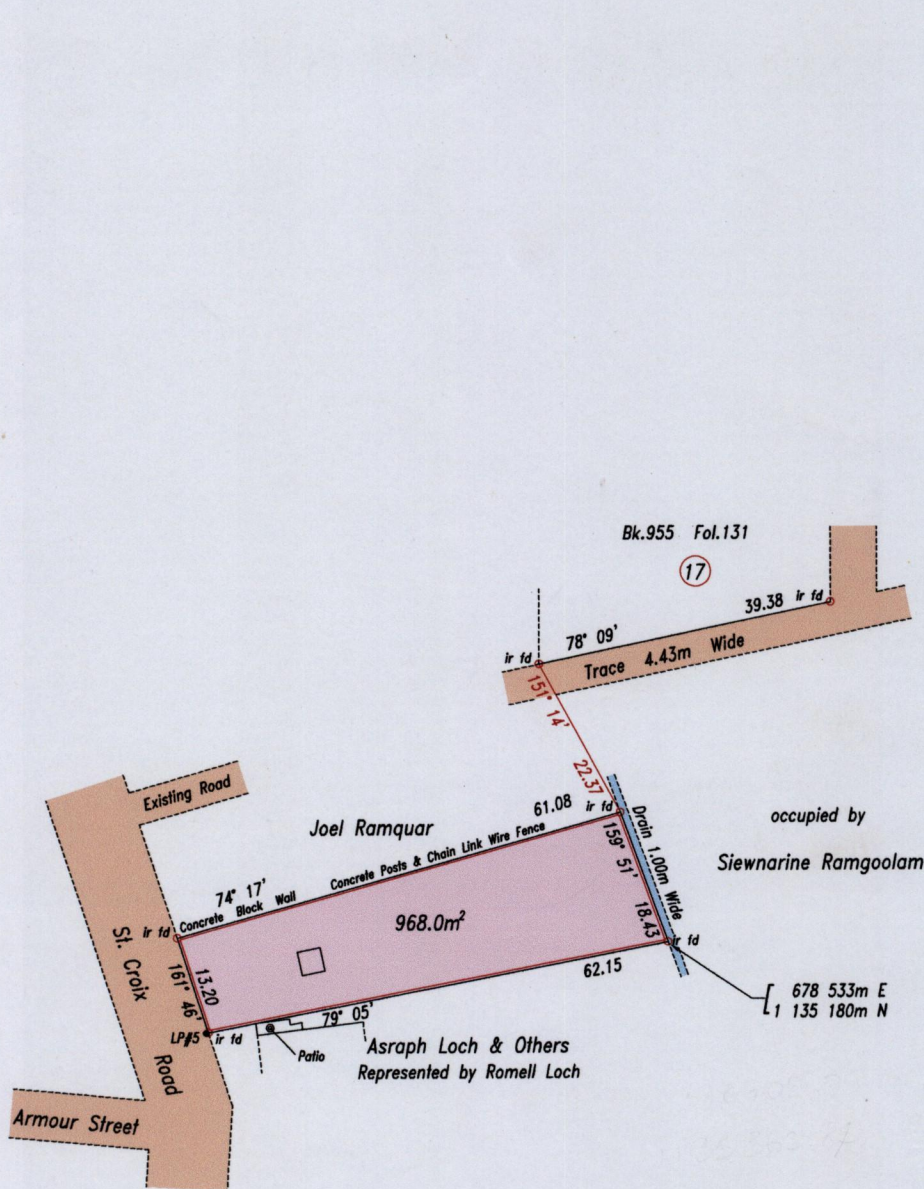
To be brought under the Provisions of the Real Property Ordinance

U.P.I.N. No.:

Ward of Savana Grande

County of Victoria

Cadastral Sheet G.4.0. $\frac{54D}{4/a/4}$




Coordinate Information
Source: GPS (Hand Held)
Error Statement: +/- 5m
Datum: Naparima, UTM (Zone 20)

SCALE 1: 1000

Distances are in metres

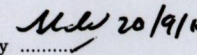
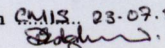
○ Denotes Iron put except otherwise stated

Bearings are Cassini Grid based on Solar Observations

Approved 
Director of Surveys 2010.10.5

PLAN of a parcel of land coloured pink in the Ward of Savana Grande
Containing nine hundred and sixty eight point zero square metres
Surveyed by me, with due authority, on December 4th, 2009 for Oswald Baptiste

In accordance with Regulation 25(1) of the Land Surveyors' Regulations 1998, I certify that this plan is correct.

Checked by  20/9/10
Entered on CMIS 23.07.2013 


Trinidad & Tobago Land Surveyor 14/1/2010

