

1369

Ward of Diego Martin

Process 69422

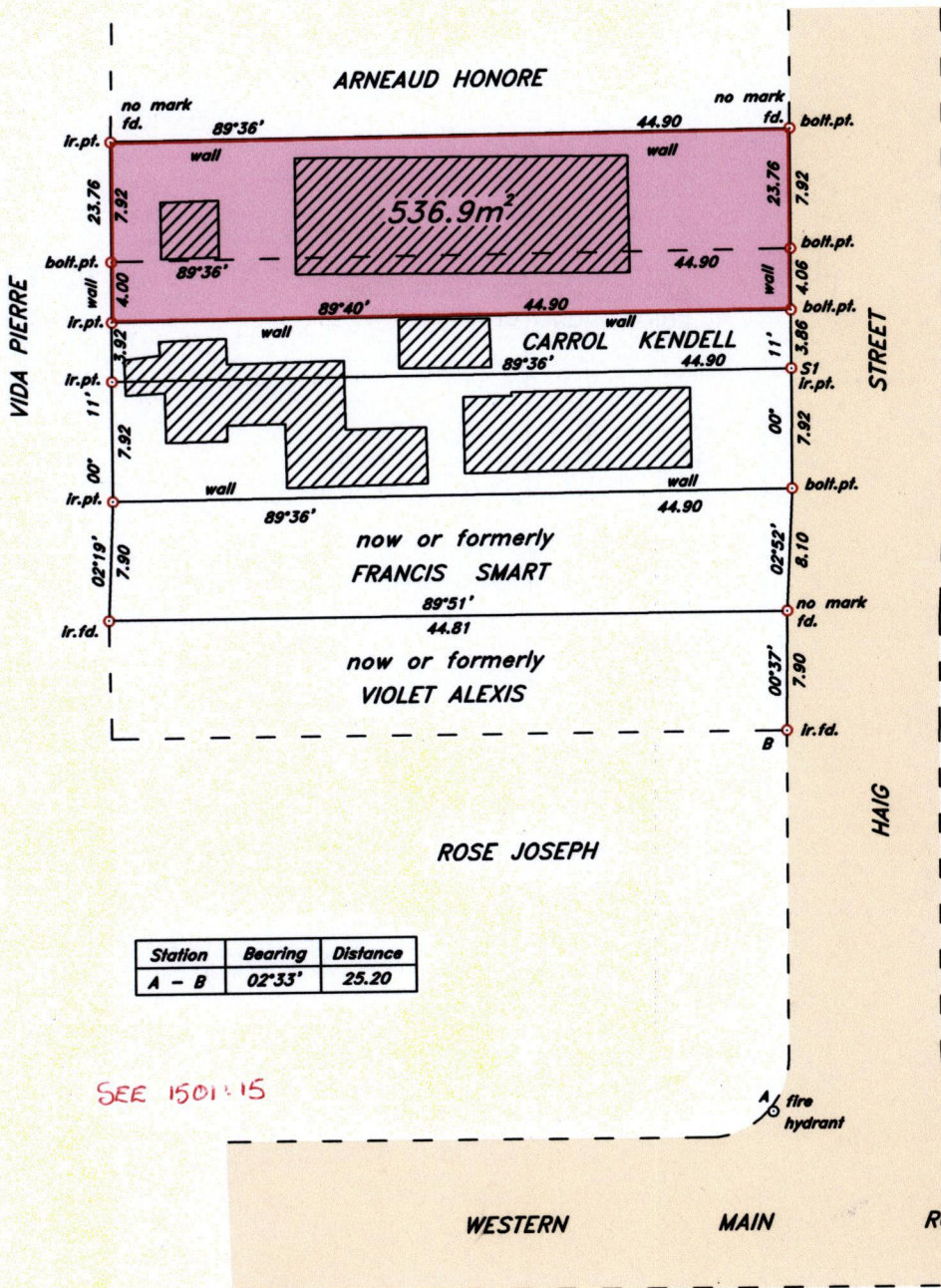
County of St. George

Vide:


Bk. 1005 Fol. 39

Bk. 886 Fol. 65

L&S BOX FILE



SEE 1501/15

Approved 
 Director of Surveys 2010.12.30

Station S1 : (0653757m E, 1181591m N)
 U.T.M (WGS 84) Coordinate
 zone. 20 (Accuracy ± 3.0m)

SCALE 1 : 500

Distances are in metres.


Bearings are Cassini Grid, based on Solar Observations.


PLAN of a Parcel of land coloured pink in the Ward of Diego Martin
 Containing Five Hundred and Thirty Six Point Nine Square Metres.

Surveyed by me, with due authority on the 4th August 2009 for MARIE ST. LOUIS

In accordance with Regulation 25 (1) of the Land Surveyors' Regulations 1998, I certify
 that this plan is correct.

Checked by  15/12/10


Entered on CMIS 29.07.2013



 Trinidad and Tobago Land Surveyor 29th September 2010

"B"

This is the Survey Plan marked "B" and referred to
in the Prefixed Declaration of
COLVIN BLAIZE

Sworn to this *21* day of *Oct*, 2010



COMMISSIONER OF AFFIDAVIT

GEORGE ANTHONY HARRISON
COMMISSIONER OF AFFIDAVITS

