

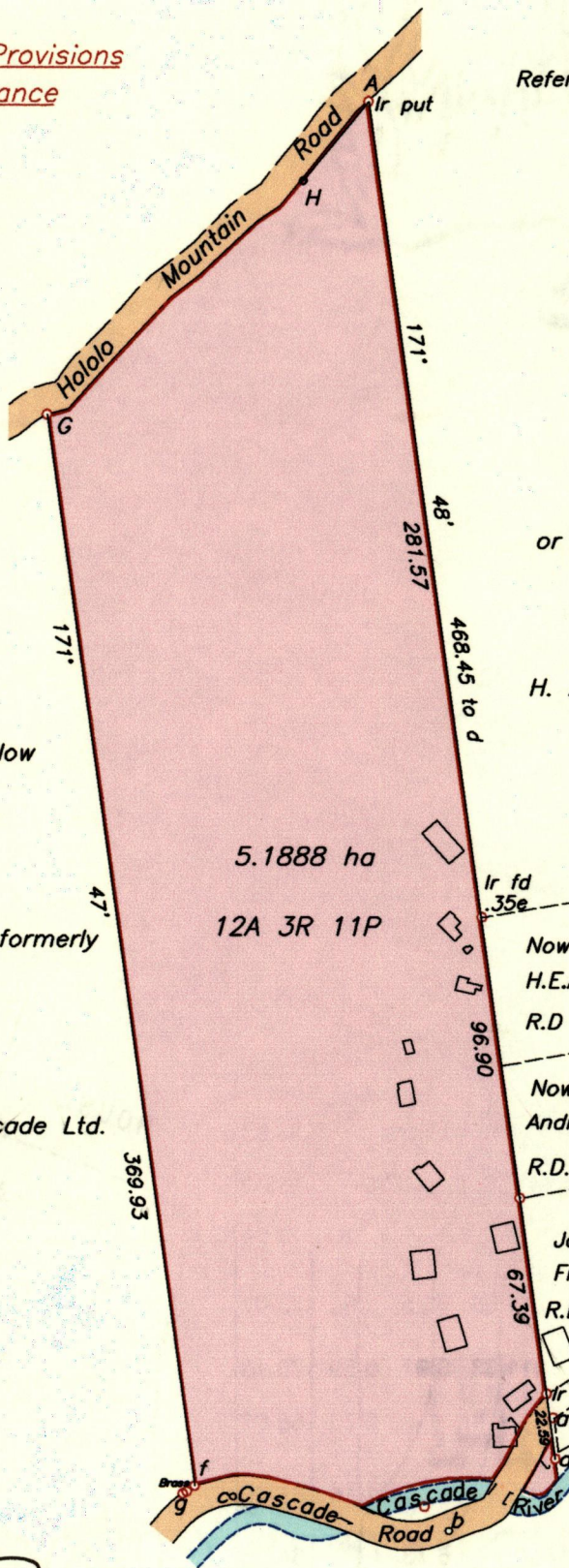

1369

30

Process SD#69476
R.D. No. 200700099158

Cadastral Sheet A.20.D, 13E
1/d
Ward of St. Anns
County of St. George

To be brought under the Provisions
of the Real Property Ordinance



References: 1149:41
1173:196
852:180
874:179

0.017
5-127



Cascade Road	
d-lr pt	351° 48' 22.59
d-b	235° 23' 44.07
d-lr fd a	356° 22' 14.09
b-c	279° 02' 75.03
c-f	285° 43' 13.64
f-g	236° 08' 4.94
c-Brass	276° 05' 15.93
f-b	100° 03' 88.59
f-lr pt	75° 08' 124.43
A-riv.	171° 48' 475.85
G-H	47° 26' 118.53
H-A	39° 35' 34.93

lr fd a-b	222° 08' 52.72
b-f	280° 03' 88.59
f-G	351° 47' 369.93
G-H	47° 26' 118.53
H-A	39° 35' 34.93
A-lr pt	171° 48' 445.86
lr pt-lr fd a	164° 19' 8.62

a = N 1181143
E 665113 ±8.0m (U.T.M.)
By hand held GPS

Approved
Director of Surveys 2010.12.20

See back of plan for calculations

○ Denotes Iron found unless otherwise stated
Bearings are Cassini Grid based on Solar observations

SCALE 1:2500
Distances are in METRES

PLAN of a Parcel of land coloured pink in the Ward of St. Anns
Containing five point one eight eight eight hectares.

Surveyed by me, with due authority, on 1st November 2007, 13th February 2008
and 21st October 2008 for Daniel John Walcott

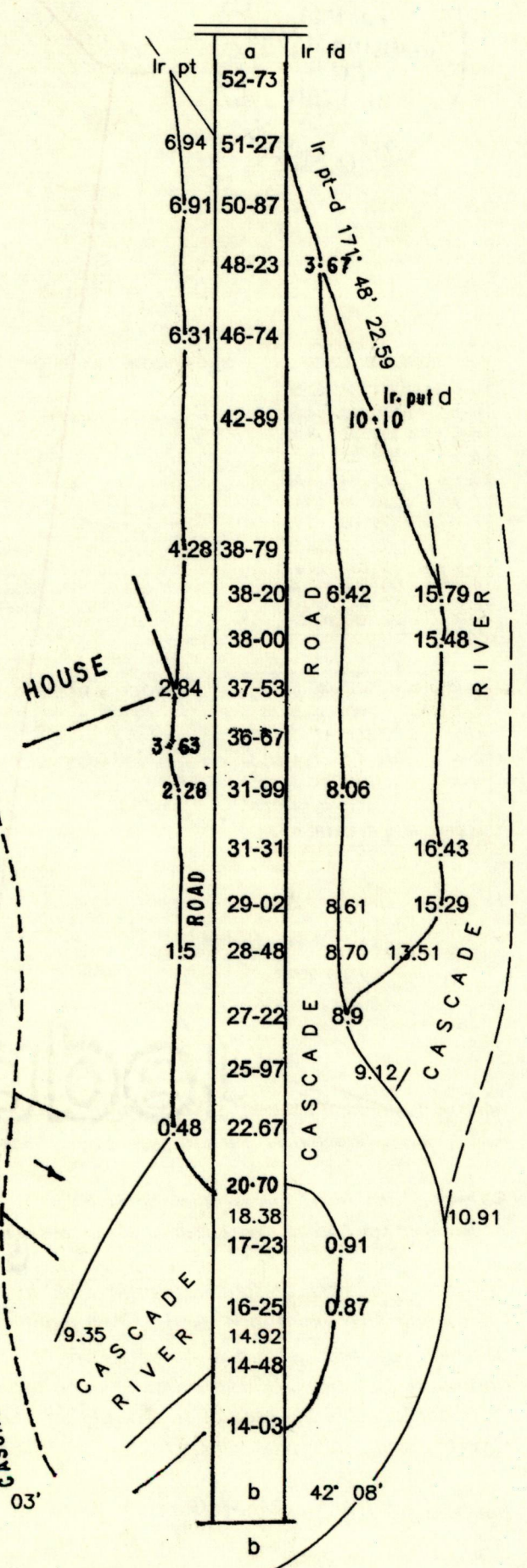
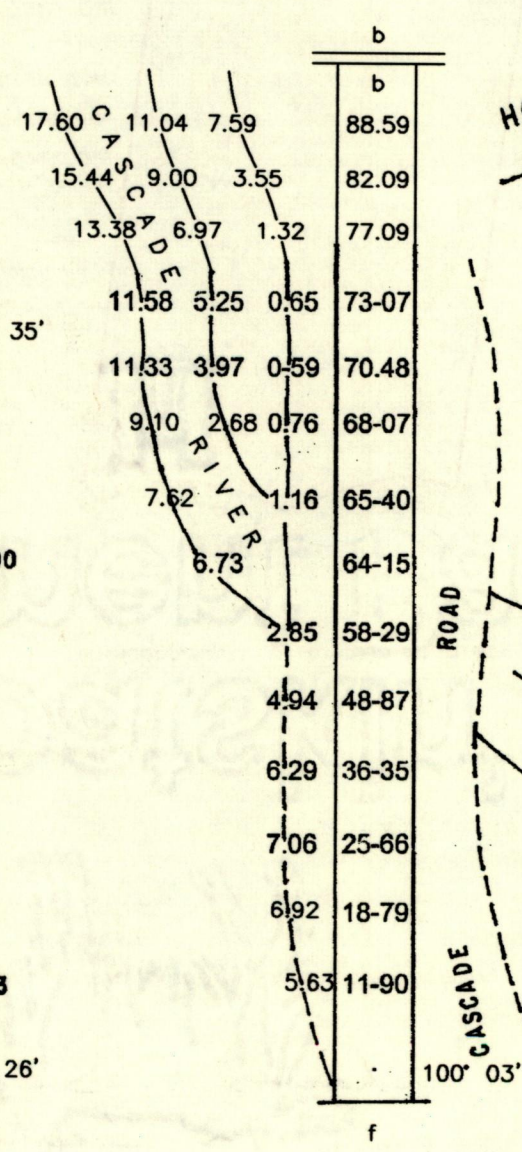
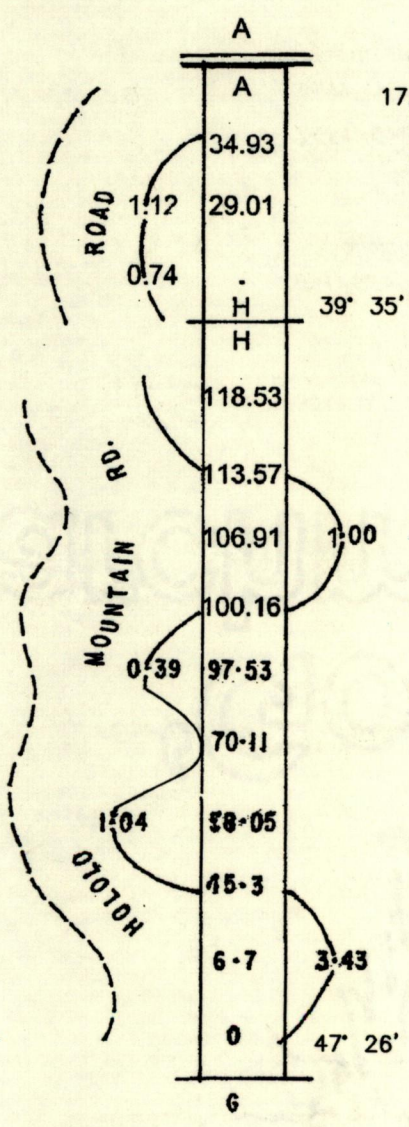
In accordance with Regulation 25 (1) of the Land Surveyors' Regulations 1998,
I certify that this plan is correct.

Checked by 13/12/10

T.T.L.S.

Entered on

Trinidad & Tobago 1st September 2010
Land Surveyor



1369/30