

U.P.R.N.....

To be brought under the provisions of the REAL PROPERTY ORDINANCE

Cadastral Sheet I.19.B

Ward of Tobago

Parish of St. Mary

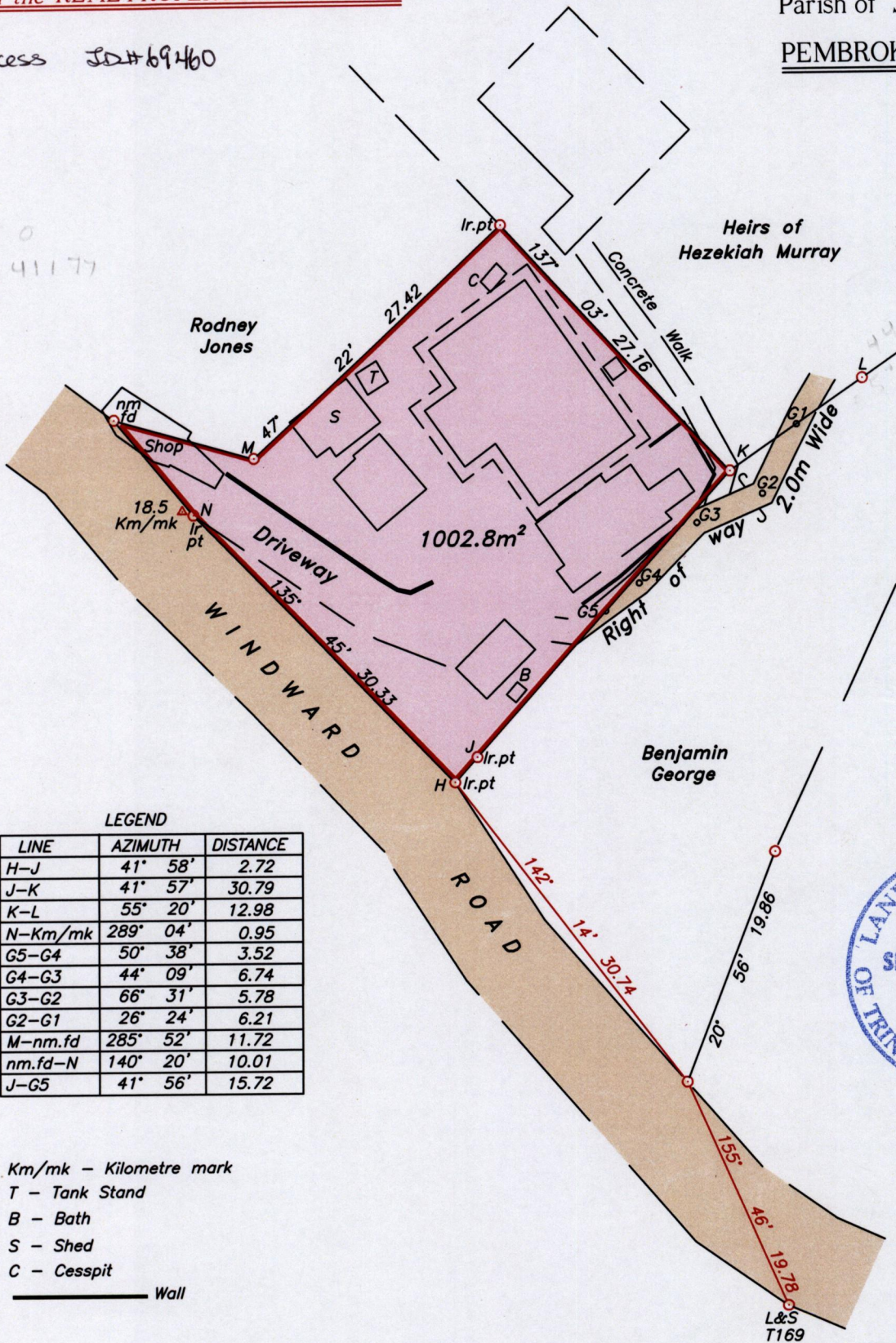
PEMBROKE

Process JD#69460

20/05

760150
1241177

JE86

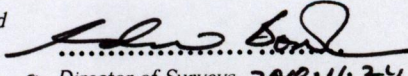


LEGEND

LINE	AZIMUTH	DISTANCE
H-J	41° 58'	2.72
J-K	41° 57'	30.79
K-L	55° 20'	12.98
N-Km/mk	289° 04'	0.95
G5-G4	50° 38'	3.52
G4-G3	44° 09'	6.74
G3-G2	66° 31'	5.78
G2-G1	26° 24'	6.21
M-nm.fd	285° 52'	11.72
nm.fd-N	140° 20'	10.01
J-G5	41° 56'	15.72

- Km/mk - Kilometre mark
- T - Tank Stand
- B - Bath
- S - Shed
- C - Cesspit
- Wall



Approved 
 9 Director of Surveys 2010.11.24

Note- UTM Zone 20 (WGS 84) Coordinates obtained from hand held GPS receiver
 ± 8.00m
 SCALE 1:500

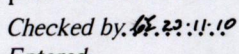
○ Denotes iron found, except otherwise stated.


Bearings are grid based on solar observations

Distances are in metres

PLAN of a parcel of land coloured pink in the Ward of Tobago
 Containing one thousand and two point eight square metres.

Surveyed by me, with due authority on 26th April 2010 for Richard & Christiana Jones
 In accordance with Regulation 25 (1) of the Land Surveyors' Regulations 1998, I certify that this plan is correct.

Checked by: 
 Entered


 J. Jones
 2010.

K. A. Jones
 27.9.2013
 Trinidad & Tobago Land Surveyor.....

Path: \\Aasi-server\2010\J175\R JONES.DWG