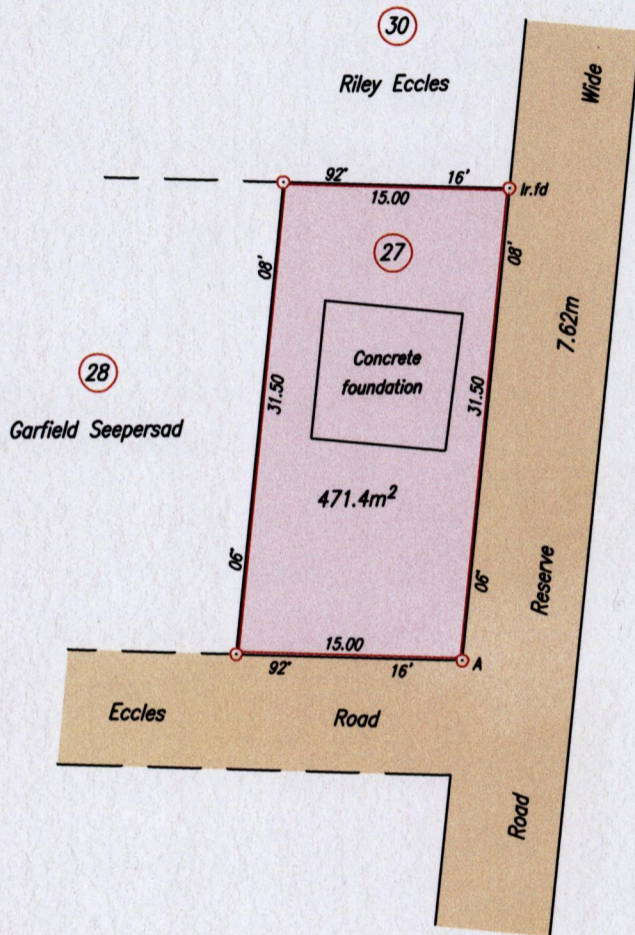
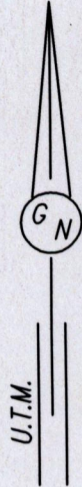


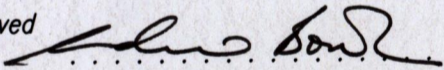
Process J#69390

To be Brought Under The Provisions Of The
Real Property Ordinance.

24D
Cadastral Sheet D.3.B.1/d
Ward of Cunupia
County of Caroni
R.D. 200301987909

U.R.P.N.



Approved 
Director of Surveys 2010.11.18



Point A

Co-ordinates obtained by Hand Held G.P.S. (WGS84 U.T.M. Zone 20)
Accuracy ± 7m
E 677332.00m
N 1169924.00m

SCALE 1/500
Distances are in metres

Note: To obtain Cassini bearing + 18 minutes

○ Denotes Iron put except otherwise stated

Bearings are U.T.M. Grid based on Solar Observations


Plan of a Parcel of land coloured pink in the Ward of Cunupia

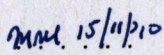
Containing four hundred and seventy one point four square metres

Surveyed by me, with due authority, on 19th September 2008 for Steve Moonsammy

In accordance with Regulation 25 (1) of the Land Surveyors' Regulations 1998,

I certify that this plan is correct.

Entered on 

Checked by  15/11/10 Trinidad & Tobago Land Surveyor

27/10
..... 2010