

1369/219
1369

219

To be brought under the provisions of the Real Property Ordinance.

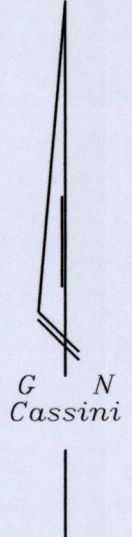
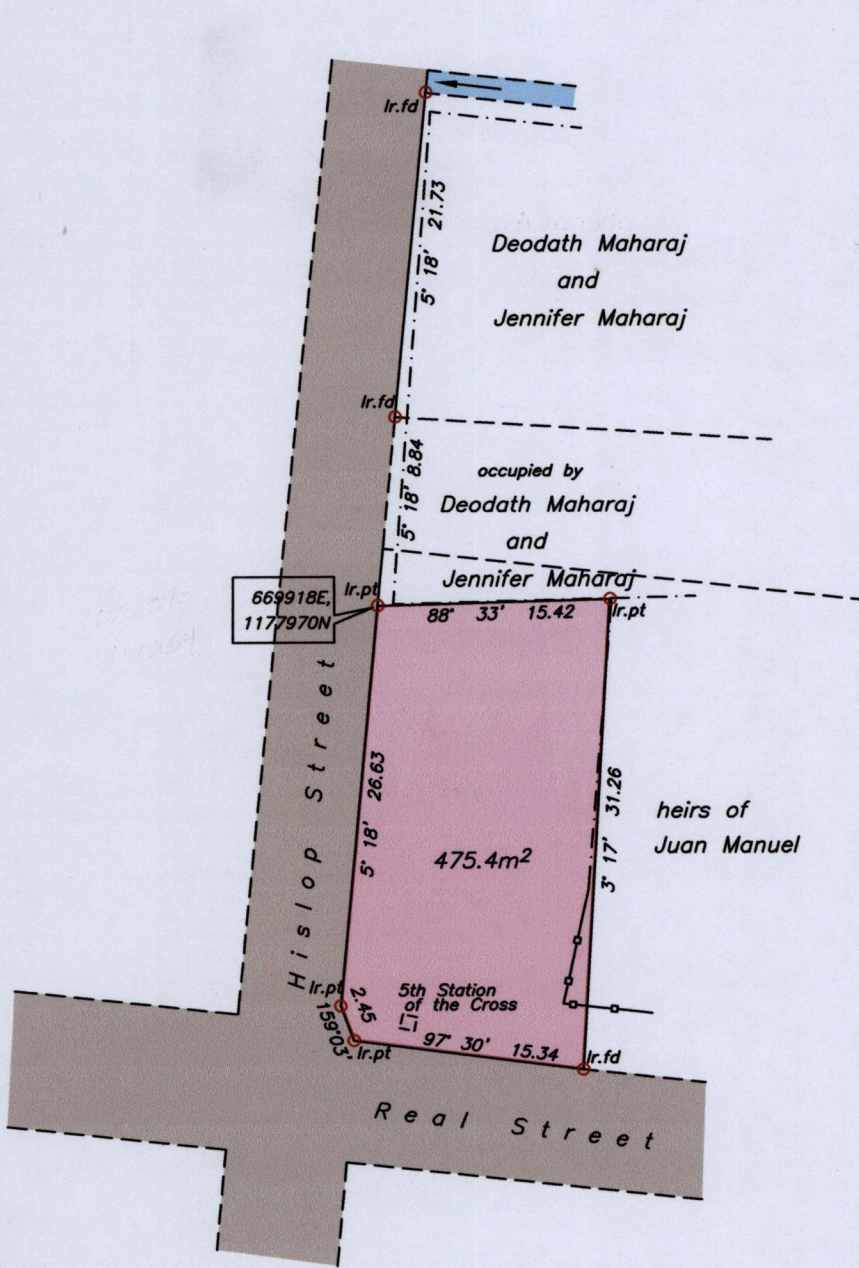
Cadastral Sheet B.17.J.

23C
1/a

Ward of St Anns

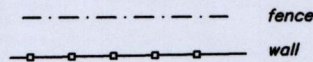
County of St George

Process No 46264



Approved
[Signature]
 Director of Surveys 2012.3.27

See Plan KC.57 & Bk: 1197/88



Co-ordinates are UTM zone 20N Naparima Datum +/-5m obtained from handheld GPS.
 Bearings are Cassini grid based on Magnetic Needle
 Note: To obtain compass bearings add 1 minute.

SCALE 1/500

Distances are in metres



PLAN of a Parcel of land coloured pink in the Ward of St Anns
 Containing four seven five point four square metres
 Surveyed by me, with due authority, in on 26th November 2011

for Johnny Ramlal Guppy

In accordance with Regulation 25 (1) of the Land Surveyors' Regulations 1998,
 I certify that this plan is correct.

Checked by *[Signature]* 20/3/2012

[Signature]

Entered *[Signature]* Trinidad & Tobago Land Surveyor 28th Nov 2011

LAL\Plans\G\Guppy Picton St San Juan\Guppy Picton St San Juan