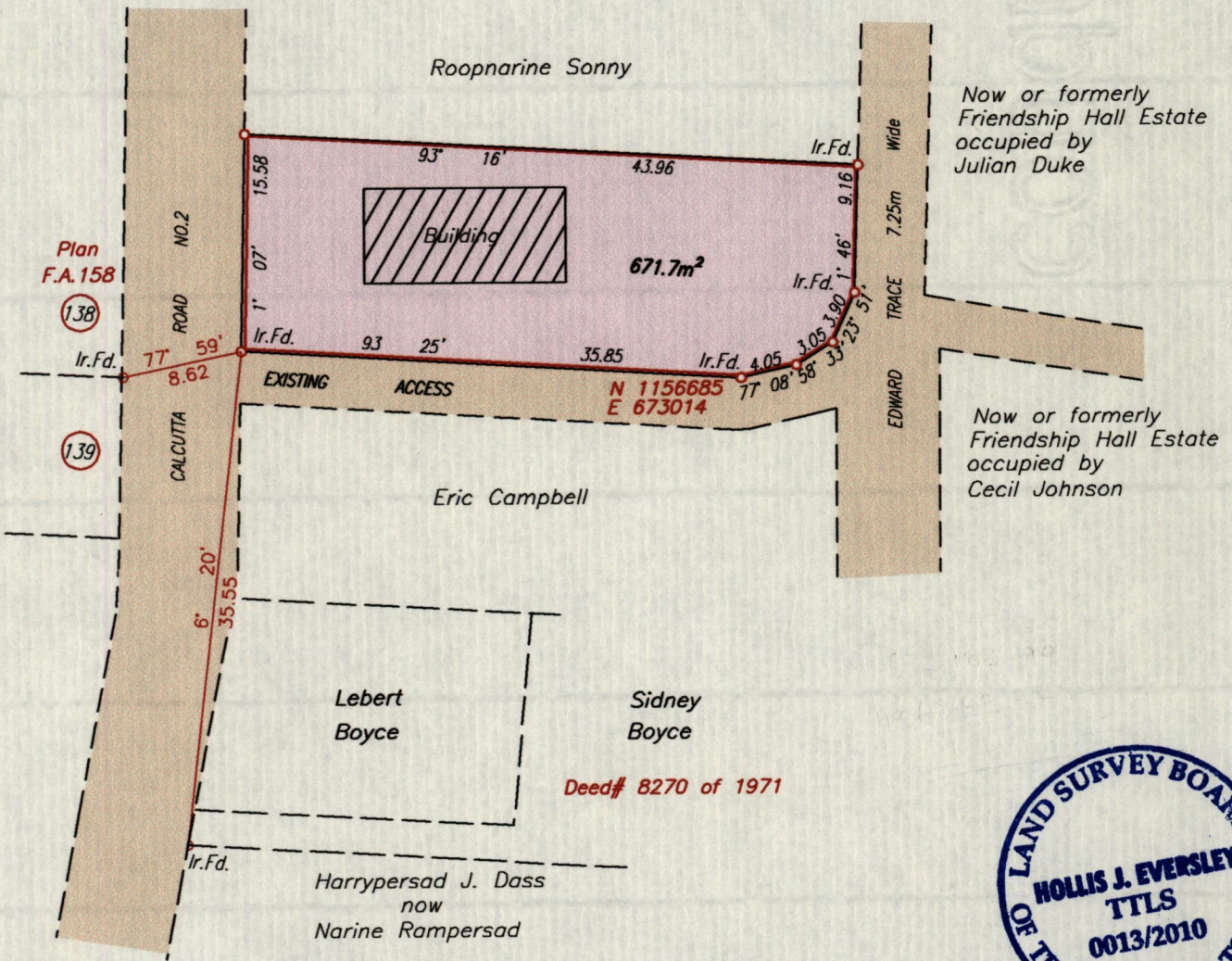
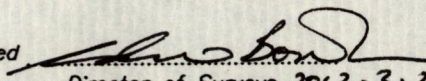
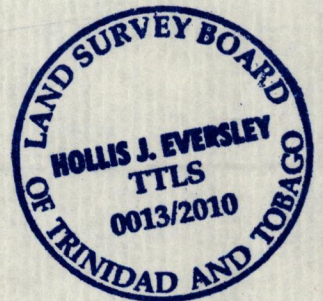


Process ID#69517

CALCUTTA ROAD # 2 FREEPORT, COUVA



Approved 
Director of Surveys 2012.3.27

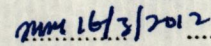


Coordinates are UTM-Nap(± 5m) obtained by Handheld GPS

○ Denotes Ir. put except otherwise stated
Bearings are UTM Grid based on Solar observations

SCALE 1:500
Distances are in metres

PLAN of a Parcel of land coloured pink in the Ward of Montserrat
Containing six hundred and seventy-one point seven square metres (7230 s.f.)
Surveyed by me, with due authority, on the 4th October 2009 for
Yvonne Boyce & Randolph Boyce.
In accordance with Regulation 25 (1) of the Land Surveyors' Regulations 1998,
I certify that this plan is correct.

Checked by  16/3/2012

Entered by Trinidad & Tobago Land Surveyor 22^S of 2010
ENTERED CMS: 31.07.2013