

1369/214

1369

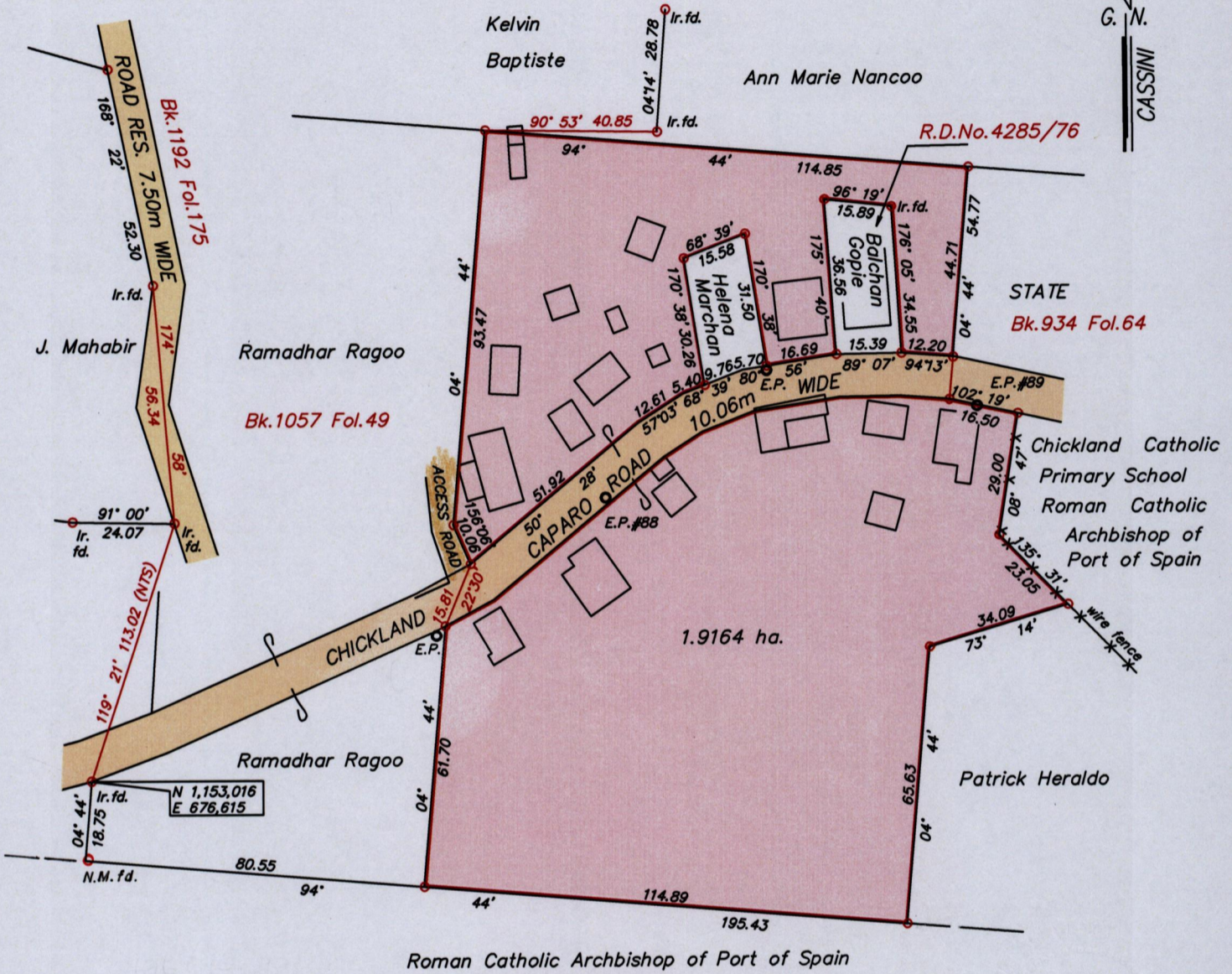
214

Process ID # 46017


U.P.R.N No.....

Cadastral Sheet D. 13 N. 44A
1/d
Ward of Montserrat
County of Caroni

To be brought under the provisions of the
Real Property Ordinance



See Bk.576 Fol.209
S.O. No. 305/21
PLAN K.C.46
F.B. Vol.277

Approved by 
Director of Surveys
2012.3.26



SCALE 1/1500
Distances are in metres
Co-ordinate are based on GPS finding
Naparima U.T.M. Zone 20 +/- 3.00m


○ Denotes Iron put unless otherwise stated
Bearings are Cassini Grid based on Solar Observations
Note : To obtain U.T.M. bearings subtract 18 minutes


Plan of a Parcel of land coloured pink in the Ward of Montserrat
Containing one point nine one six four hectares

Surveyed by me, with due authority on the 03rd November 2010 for Boysie Heraldo

In accordance with Regulation 25 (1) of the Land Surveyors' Regulations 1998,

I certify that this plan is correct.

Checked by 

Entered on  Trinidad and Tobago Land Surveyor..... 21st November 2011