

1369

210

U.P.R.N.....

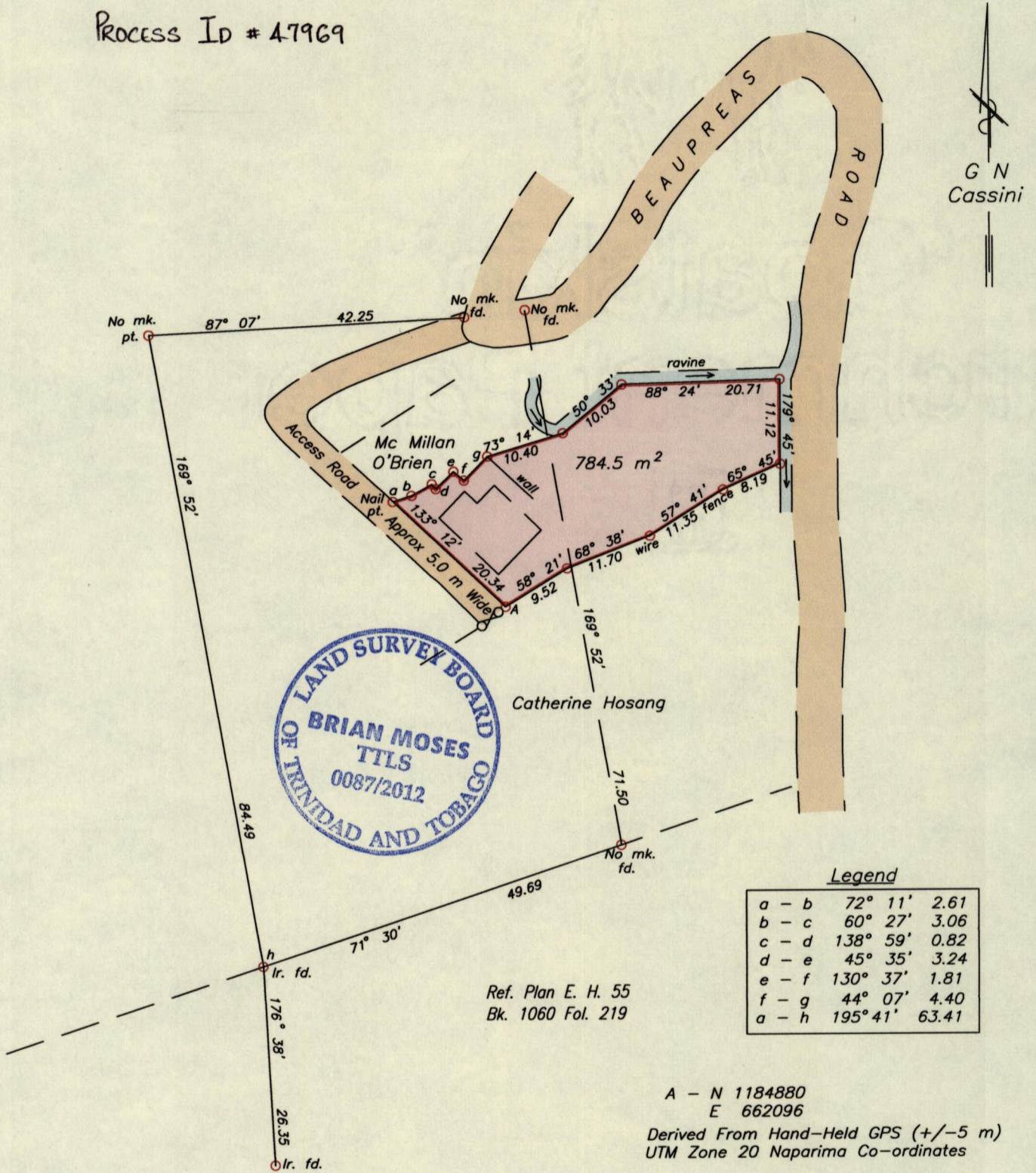
Cadastral Sheet A.15.J.  $\frac{13A}{4/d}$


Ward of Diego Martin

County of St. George



To be brought under the provisions of The Real Property Ordinance

Process ID # 47969




Approved   
Director of Surveys 2012.3.19

SCALE 1:750  
Distances are in METRES

-  Gate
-  Denotes Iron put unless otherwise stated
- Bearings are Cassini Grid based on Solar observations

PLAN of a Parcel of land coloured pink in the Ward of Diego Martin  
Containing seven hundred and eighty four point five square metres  
Surveyed by me, with due authority, on 24th February 2007 for Mabel Forde  
In accordance with Regulation 25 (1) of the Land Surveyors' Regulations 1998,  
I certify that this Plan is correct.

Checked by MM 13/3/2012

  
Trinidad & Tobago Land Surveyor (T.T.L.S.)

Entered on C.M.S. 25.06.2012

6th January 2012