

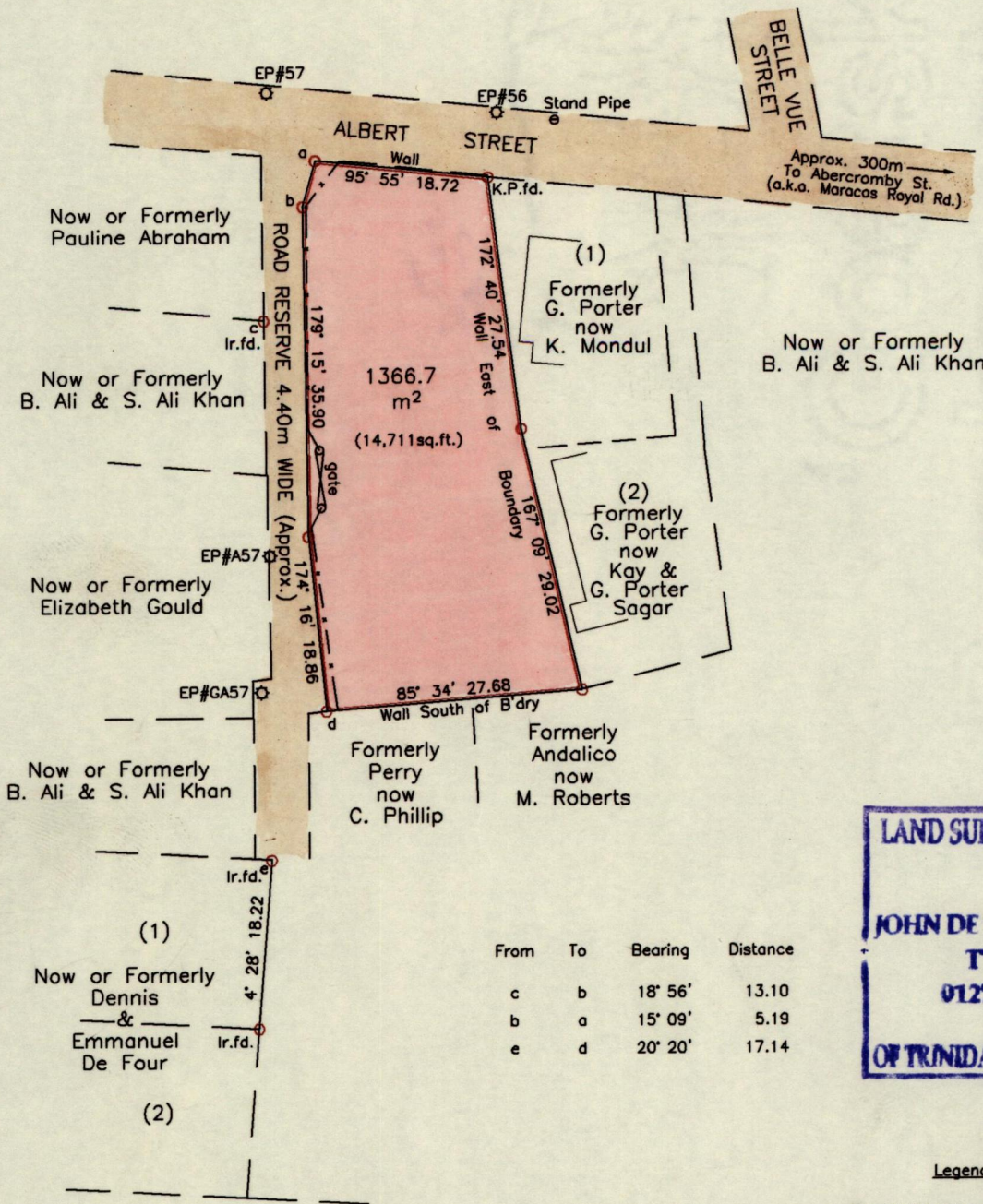
To be Brought Under the Provisions of the Real Property Ordinance

1369

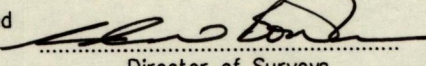
207



13F
Cadastral Sheet 4/c (B.17.L.)
Ward of Tacarigua
County of St. George
St. Joseph

Process FD# 45013



- References:
Bk.995 Fol.214
Bk.1046 Fol.41
Bk.1046 Fol.42
Bk.1251 Fol.137
Bk.1033 Fol.72

Approved 
Director of Surveys
2012.3.14

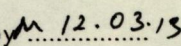
Legend
Electricity Pole  EP
Fence 


SCALE 1:750
Distances are in METRES

o = 672970 E
1178214 N

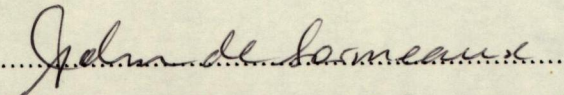
Notes: o Denotes Ir.pt. unless otherwise stated
Previous survey by Ivan Laughlin in June 1975 for Gloria Porter
Bearings are Cassini Grid based on Solar Observations
Coordinates obtained using handheld GPS (UTM Zone 20, Naparima ± 5.0m)

PLAN of a parcel of land coloured pink in the Ward of Tacarigua
Containing one thousand three hundred and sixty six point seven square metres
Surveyed by me, with due authority, on the 4th of May 2011 for Vernon Andrews
In accordance with Regulation 25(1) of the Land Surveyors Regulations 1998,
I certify that this plan is correct.

Checked by  12.03.13

Entered on  22.05.2012

JD05/2011


Trinidad and Tobago Land Surveyor, 16th August 2011