

Process ID# 44422

1369/2-05 1369

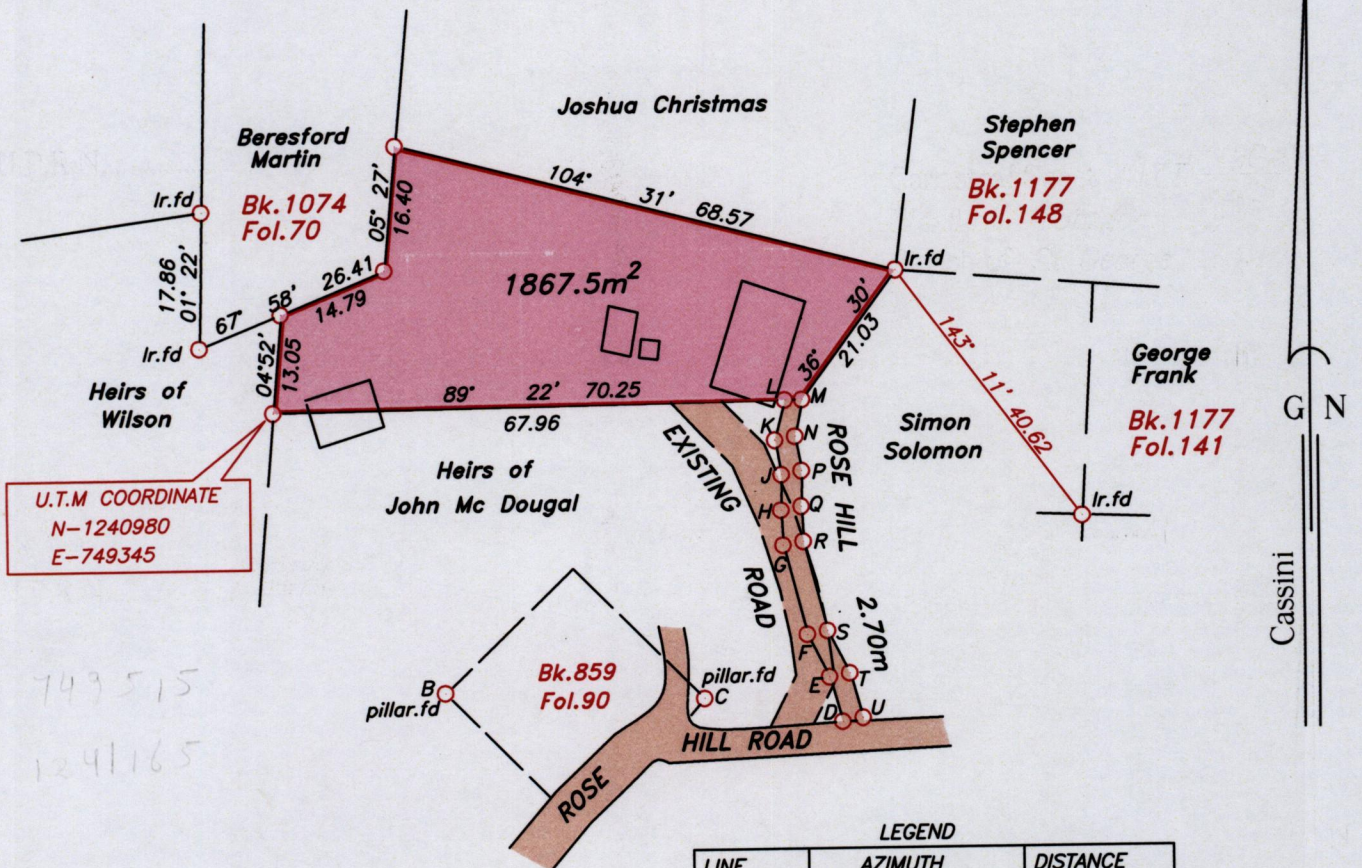
2015

U.P.R.N.....

Cadastral Sheet I.17.D ^{2G}/_{2/b}
Ward of Tobago
Parish of St. George
MASON HALL


To be brought under the provisions
of the REAL PROPERTY ORDINANCE

Vide S.O # 118/48



U.T.M. COORDINATE
N-1240980
E-749345


749515
1241165



LEGEND

LINE	AZIMUTH	DISTANCE
B-C	91° 53'	34.51
C-D	100° 03'	18.63
D-E	343° 50'	6.15
E-F	332° 47'	6.34
F-G	345° 14'	12.23
G-H	357° 08'	4.61
H-J	01° 00'	4.67
J-K	349° 31'	4.57
K-L	14° 33'	5.46
L-M	89° 22'	2.29
M-N	191° 23'	4.92
N-P	169° 47'	4.58
P-Q	180° 52'	4.67
Q-R	177° 08'	4.61
R-S	165° 16'	12.23
S-T	152° 49'	6.35
T-U	163° 48'	6.14

Note- U.T.M Zone 20 (WGS 84) Coordinantes obtained from hand held GPS receiver ± 6m

Approved 
Director of Surveys 2012.3.6


SCALE 1:1000


○ Denotes iron put, except otherwise stated.

Bearings are grid based on solar observations

Distances are in metres

PLAN of a parcel of land coloured pink in the Ward of Tobago
Containing one thousand eight hundred and sixty seven point five square metres.
Surveyed by me, with due authority on 18th October 2010 for Arden Gray
In accordance with Regulation 25 (1) of the Land Surveyors' Regulations 1998, I certify that this plan is correct.

Checked by..... 
Entered



K.A.L. 26-7-2013 Trinidad & Tobago Land Surveyor..... 2012.
Path: \\Aasi-server\2010survey\G150\A GRAYFINAL.dwg