

Process SD# 46016
U.P.R.N No.....


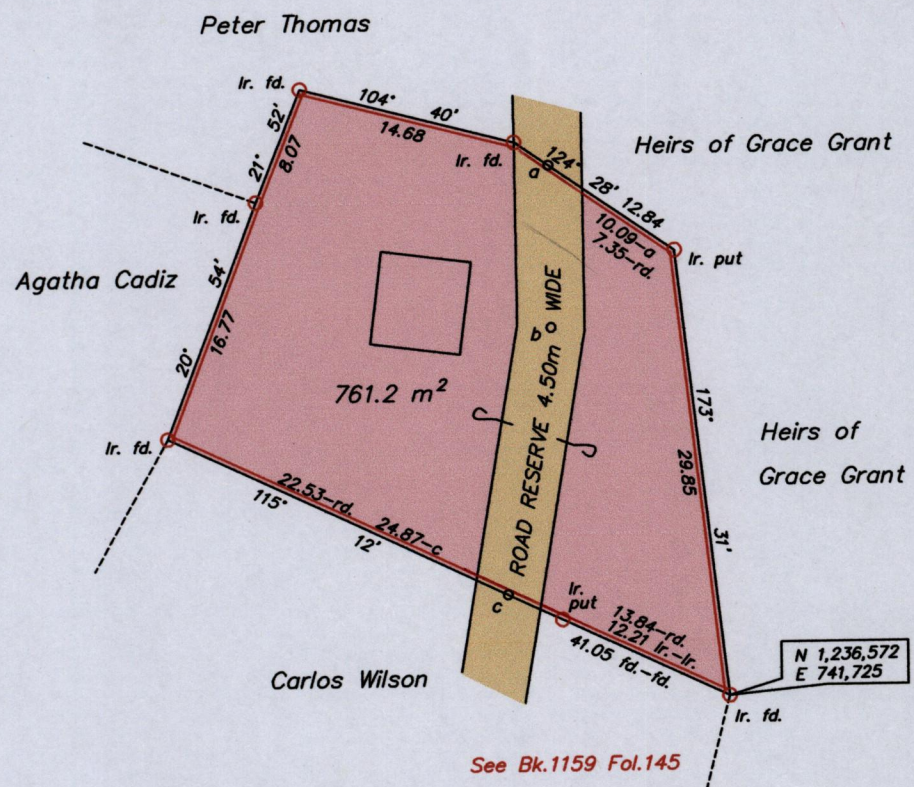
1367/2003 1369

2003


Cadastral Sheet (I. 16.) 1F
5/a
Ward of Tobago
Parish of St. Andrews

To be brought under the provisions of the
Real Property Ordinance

741895
1236757



a-b	179° 35'	10.74
b-c	189° 41'	18.62

Approved by 
Director of Surveys 2012.2.10

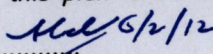
SCALE 1/500
Distances are in metres
Co-ordinate are based on GPS finding
Naparima U.T.M. Zone 20
-/+ 3.00m


Bearings are U.T.M. Grid based on Solar Observations
Note : To obtain Cassini bearings add 27 minutes

Plan of a Parcel of land coloured pink in the Ward of Tobago
Containing seven hundred and sixty one point two square metres
Surveyed by me, with due authority on the 05th November 2010 for Miriam Caesar Moore

In accordance with Regulation 25 (1) of the Land Surveyors' Regulations 1998,

I certify that this plan is correct.

Checked by 

Entered  Trinidad and Tobago Land Surveyor..... 2010
3.7.2013