

1396/2011 1369

2012

Cadastral Sheet A.14.G.  $\frac{12C}{4/b/3}$

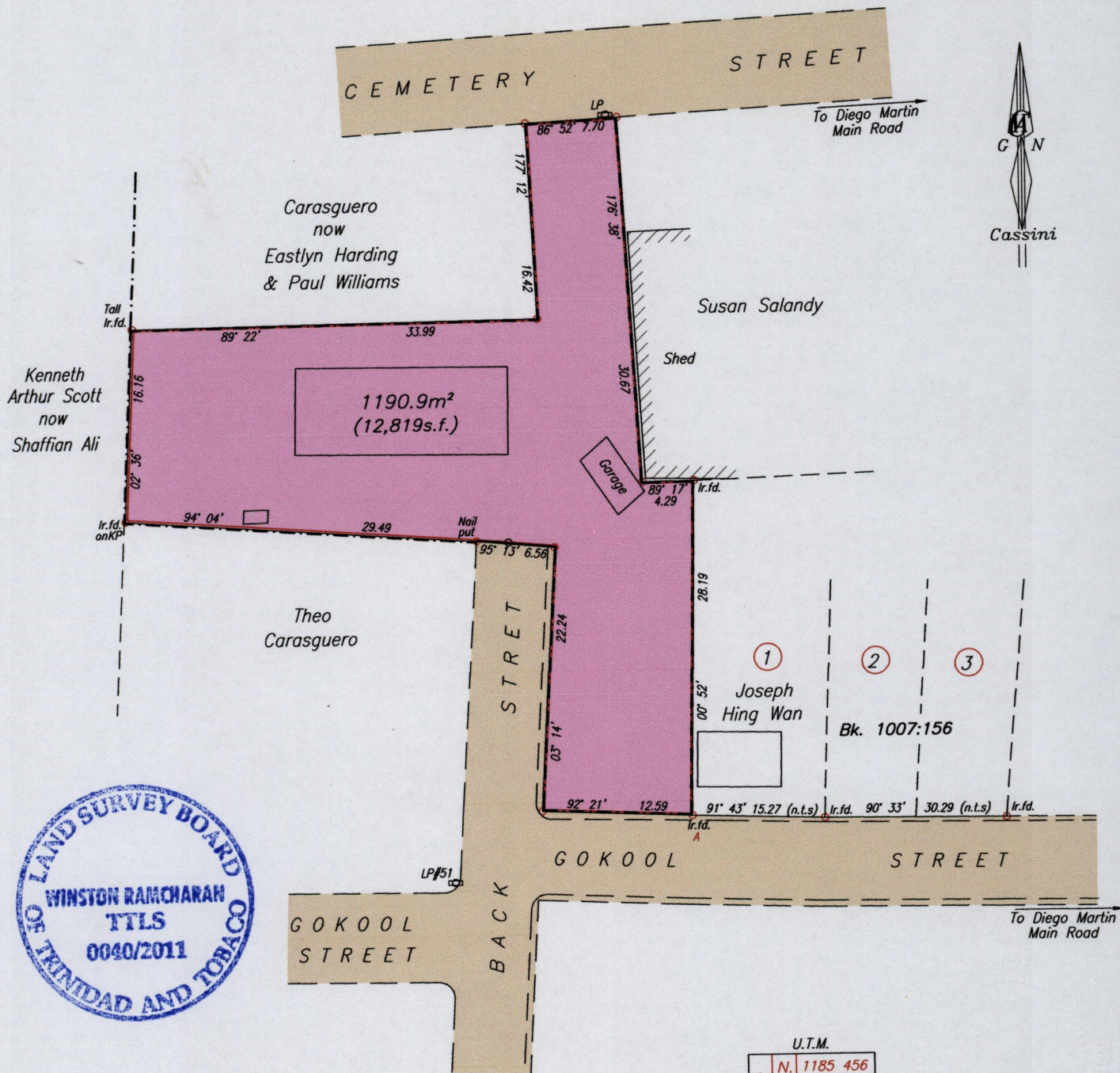
Ward of Diego Martin

County of St. George

PROCESS ID #46893

To be brought under the Provisions of the Real Property Ordinance

Gokool Street,  
Diego Martin




U.T.M.	
A	N. 1185 456
	E. 0657 076

Nap. Datum  $\pm 5.0$  m  
Hand held G.P.S.

--- Wire Fence



SCALE 1/500  
Distances are in metres


Approved   
Director of Surveys 2012.2.27

○ Denotes Iron Put unless otherwise stated  
Bearings are Cassini Grid based on Solar Observations  
PLAN of a Parcel of land coloured pink in the Ward of Diego Martin  
Containing ~~nine seven eight point one square metres~~  
one thousand one hundred and ninety point nine square metres

Surveyed by me, with due authority, on 13<sup>th</sup> August 2011 for Damian Lee Young & Angela Lee Young

In accordance with Regulation 25 (1) of the Land Surveyors' Regulations 1998,  
I certify that this plan is correct.

Checked by  2012.02.24  
Entered on CMIS 26-06-2012  


  
Trinidad & Tobago Land Surveyor 9<sup>th</sup> December 2011