

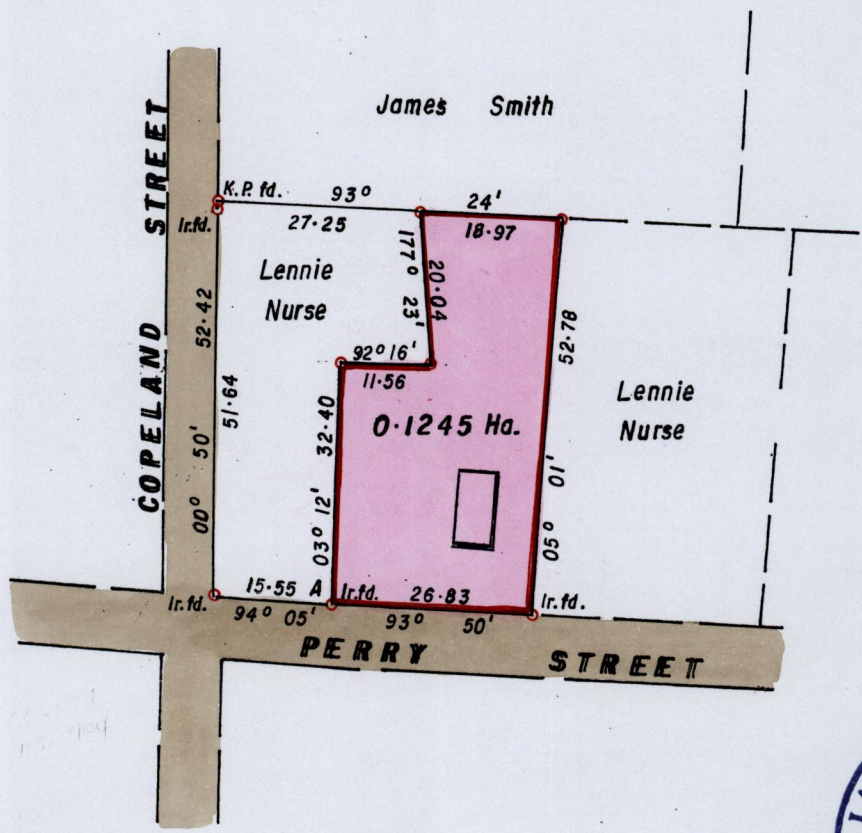
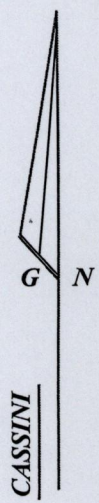
1369 1369

1988


To be brought under the Provisions of the
Real Property Ordinance

Ward of Couva
County of Caroni
Cadastral Sheet 43B, D.11.P.
4/a

Process ID# 46262



Point A
N. 1152670 mN.
E. 666300 mE.
U.T.M., 20, Naparima

Approved 
Director of Surveys 2012.2.14

○ Denotes Iron put unless otherwise stated
Bearings are Cassini Grid based on Solar Obs.
SCALE 1/1000

Note: To Obtain compass bearings add/subtract minutes Distances are in METRES

PLAN of a Parcel of land coloured PINK in the Ward of Couva
Containing zero point one two four five hectare
Surveyed by me, with due authority, on the 8th October 2000 for Ronald Smart
In accordance with Regulation 25 (1) of the Land Surveyors' Regulations 1998,
I certify that this plan is correct.

Checked by  2012.02.09
Entered 
Murchison Pierre
Trinidad and Tobago Land Surveyor 17th November, 2011