
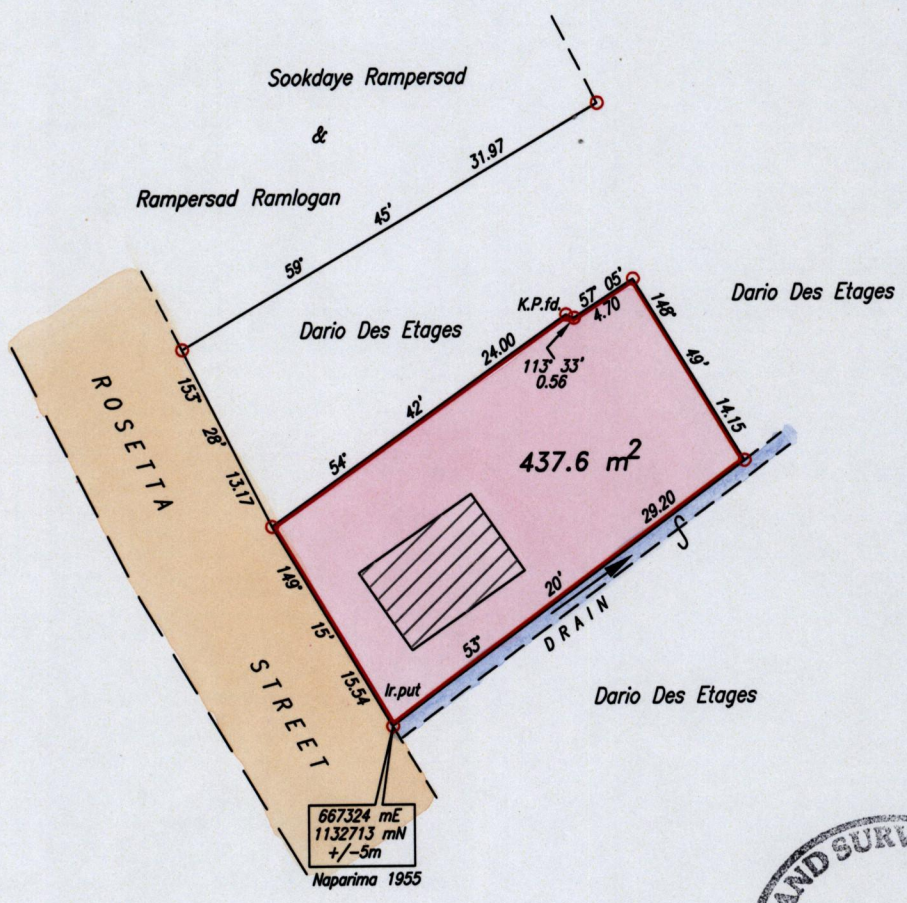
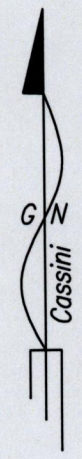


PROCESS ID # 45358
To be brought under the Provisions of the
Real Property Ordinance

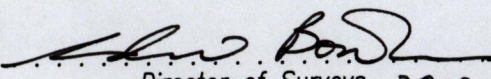
Cadastral Sheet G.8.A. 63B
Ward of Naparima. 2/a
County of Victoria
RAMBERT VILLAGE

R.D.No.200200809415

Bk.1385 Fol.58

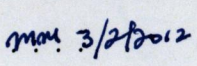
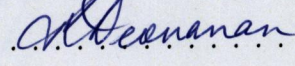


Coordinates obtained from hand held G.P.S.
NOTE: Wire Fence Along Boundary

Approved 
Director of Surveys 2012.2.9

SCALE 1:500
Distances are in metres

○Denotes Iron found except where otherwise stated
Bearings are Cassini Grid based on Solar Observations
PLAN of a Parcel of land coloured pink in the Ward of Naparima
Containing four hundred and thirty seven point six square metres
Surveyed by me, with due authority, on 29th August 2011
for Indar Persad Kallicharan & Koomaria Shairoon Indar
In accordance with Regulation 25 (1) of the Land Surveyors' Regulations 1998,
I certify that this plan is correct.

Checked by  3/2/2012 

Entered on  06-09-2012 Trinidad & Tobago Land Surveyor. 5th September 2011.
PATH = AD4004 C./DEO/KALICHARAN DWG.