

To be brought under the Provisions of the Real Property Ordinance

1369

191

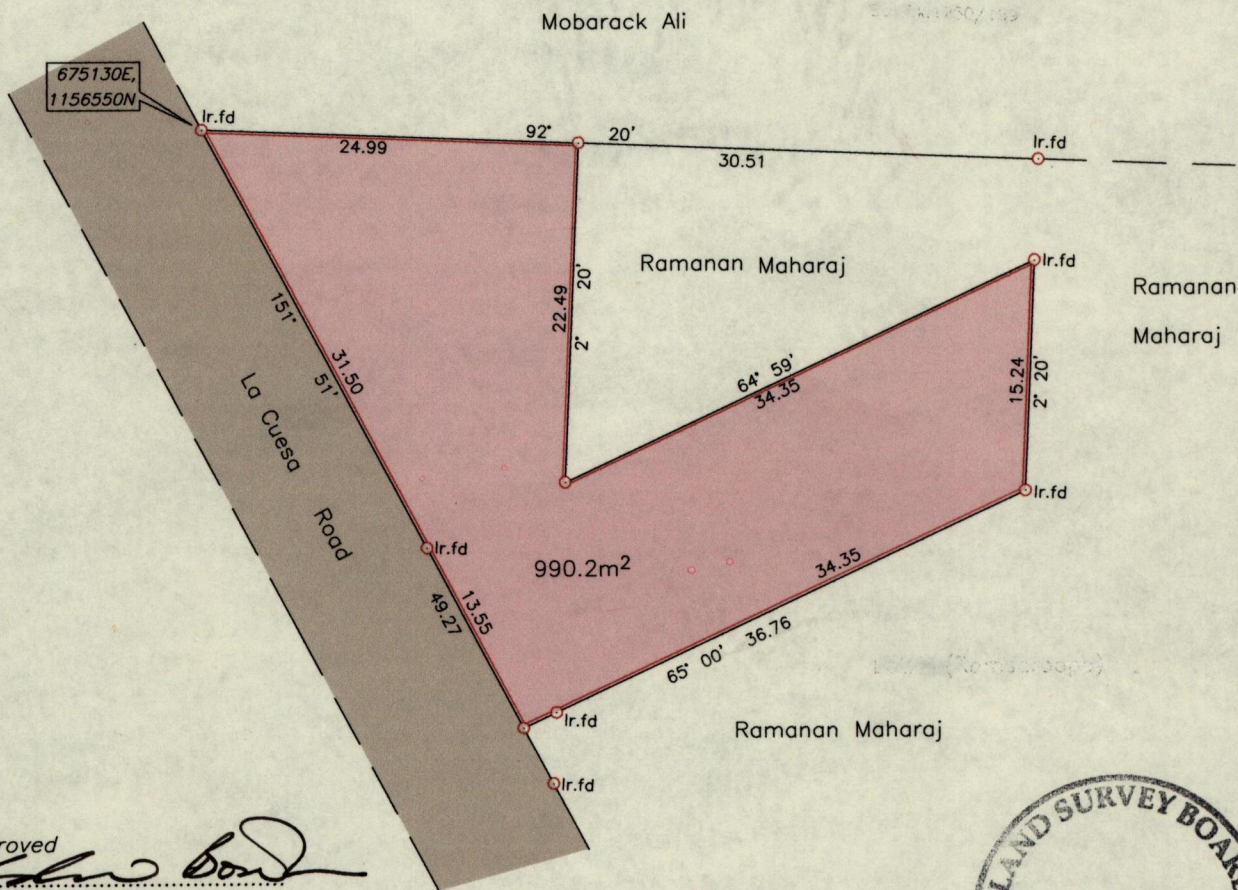
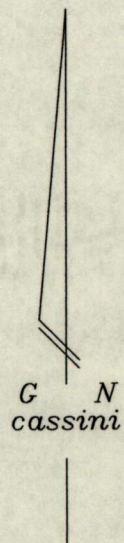
Cadastral Sheet D.13.A

34D
3/c

Ward of Montserrat


County of Caroni

PROCESS ID # 45173



Approved
[Signature]
Director of Surveys
2012. 2. 9

SEE 1508;12



Co-ordinates are UTM zone 20N Naparima Datum +/-5m scaled from L.&S. 1/10000 sheet.

See:Bk.227/4
See:S.O.459/02

o Denotes Iron put except where otherwise indicated.
Note: To obtain compass bearings add 0 minutes.

SCALE 1/500
Distances are in metres

PLAN of a Parcel of land coloured Pink in the Ward of Montserrat
Containing nine nine zero point twosquare metres
Surveyed by me with due authority in March 1981 for Chaytan Rajgir
In accordance with Regulation 25 (1) of the Land Surveyors' Regulations 1998,
I certify that this plan is correct.

Checked by... *[Signature]* *[Signature]*
Entered... *[Signature]* Trinidad & Tobago Land Surveyor... 9th Nov 2011