

1369/189

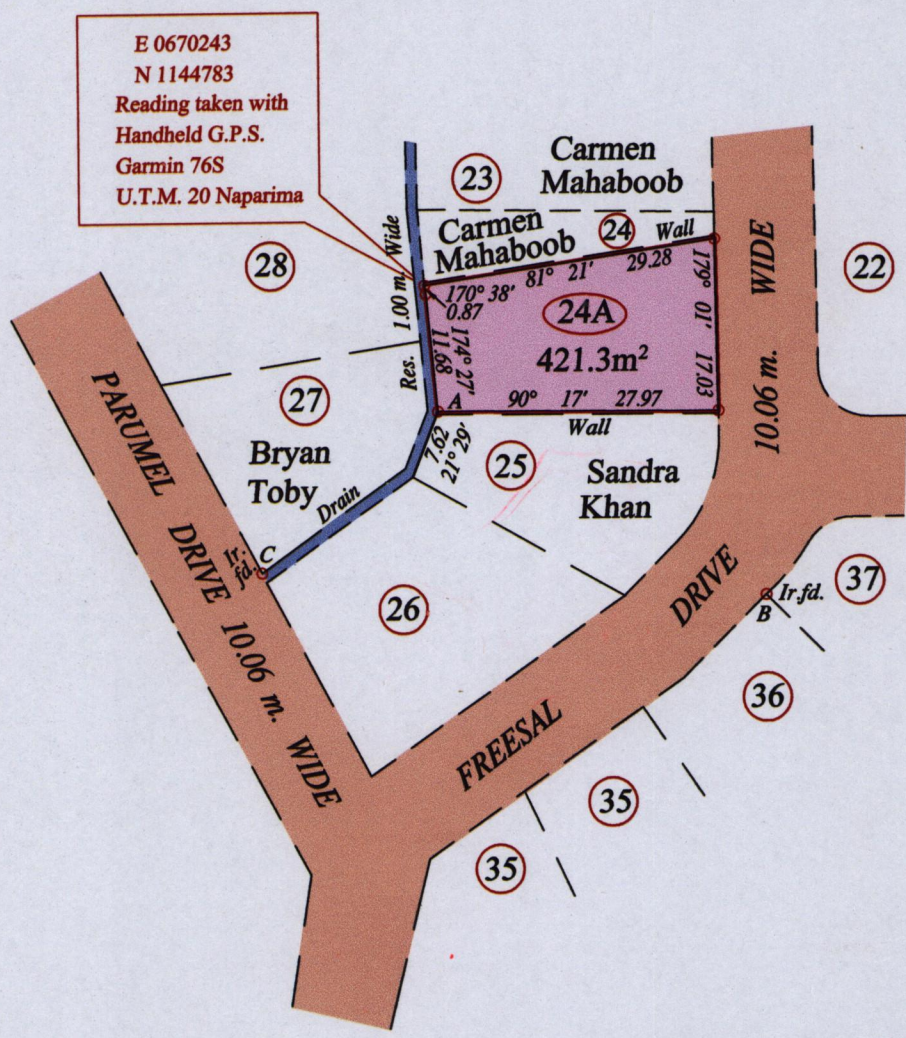
1369

1839

Process J24 33513

To be brought under the Provisions of the Real Property Ordinance


Ward of Montserrat
County of Caroni
Cadastral Sheet (D.13.M) 43.C.
4/b



E 0670243
N 1144783
Reading taken with
Handheld G.P.S.
Garmin 76S
U.T.M. 20 Naparima




A - B	119° 29' 37.46
B - C	92° 54' 50.31
C - A	47° 58' 23.75

Approved 
Director of Surveys 2011.12.20

SCALE : 1:750

o Denotes Iron put except stated otherwise.
Note: Bearings are cassini grid based on solar observations Distances are in metres
PLAN of a Parcel of land coloured pink in the Ward of Montserrat
Containing four hundred and twenty one point three square metres
Surveyed by me, with due authority, in April 27th 2008 for Carmen Mahaboob
In accordance with Regulation 25 (1) of the Land Surveyors' Regulations 1998,
I certify that this plan is correct.

Checked by  11/12/2011
Entered on Trinidad & Tobago Land Surveyor 9. 05. 2011

1438 182