

1369

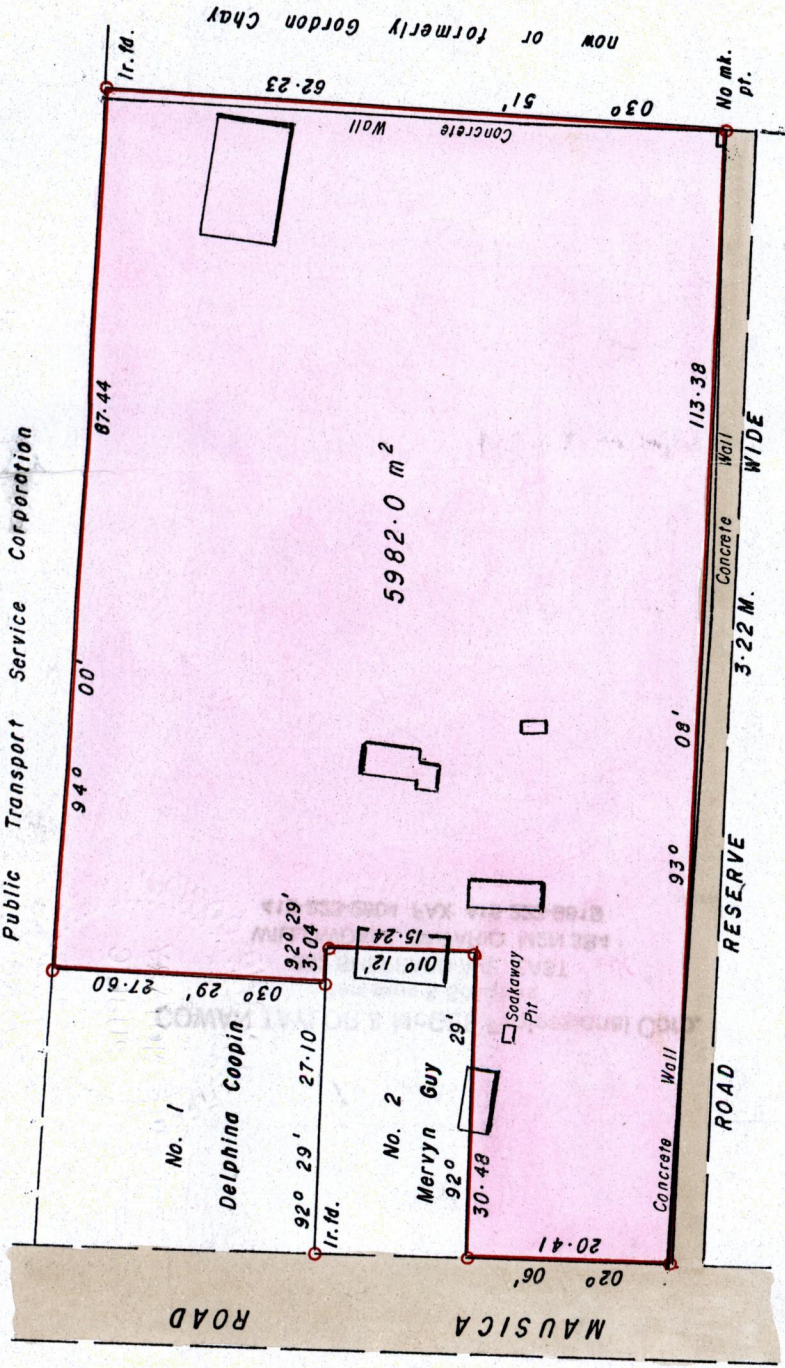
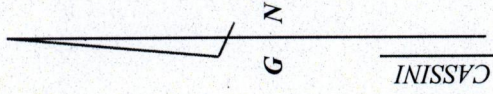

182

To be brought under the provisions of the Real Property Ordinance

Process ID# 69544

Ward of Arima  
County of St. George  
Cadastral Sheet 24B, B.24.C.  
4/b

Ref. Plan X.A. 51  
Un-registered survey  
done by G. Jardine  
in 17/06/96.



Approved

*[Signature]*

Director of Surveys 20/2.1.30

Bearings are Cassini Grid based on Solar Obs.

SCALE 1/750

Note: To Obtain compass bearings add/subtract minutes

Distances are in METRES

○ Denotes Iron put unless otherwise stated

PLAN of a Parcel of land coloured PINK in the Ward of Arima  
Containing five thousand nine hundred and eighty two point zero square metres  
Surveyed by me, with due authority, on the 12<sup>th</sup> July 2009 for Gerard Sinkia  
In accordance with Regulation 25 (1) of the Land Surveyors' Regulations 1998, I certify that this plan is correct.

Checked by *[Signature]* .....  
Entered *[Signature]* 20/3/2009 .....  
Trinidad and Tobago Land Surveyor ..... 2009

*Kevin Ramdass*

"A"

This is the plan marked "A" referred to in the prefixed  
declaration of Gerard Sinkia declared to before me this  
21st day of June, 2011

*J. Cowan*  
NOTARY PUBLIC

**COWAN TAYLOR & McGEE Professional Corp.**  
Barristers & Solicitors  
332 SHEPPARD AVE. EAST  
WILLOWDALE, ONTARIO M2N 3B4  
416-223-2604 FAX: 416-223-9819



1369/182