

1369/181

1369

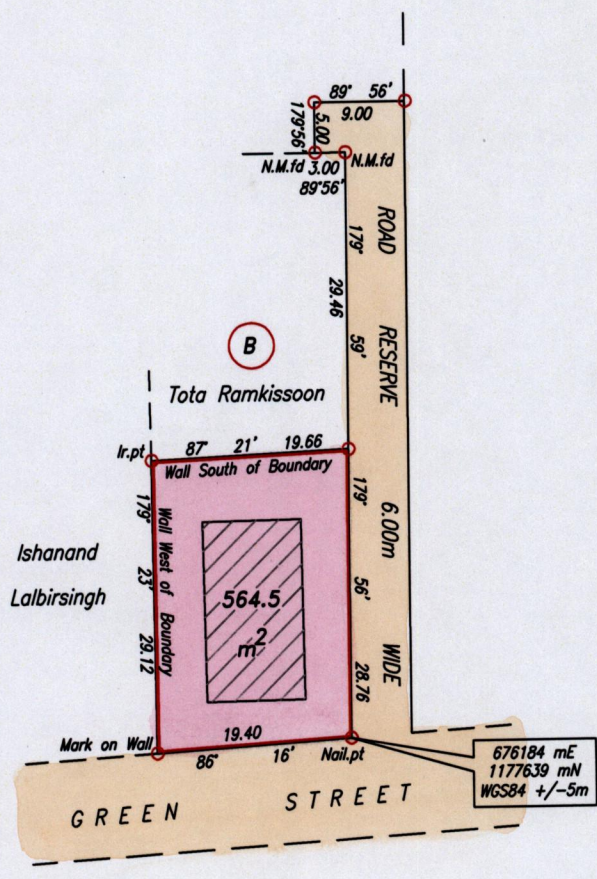
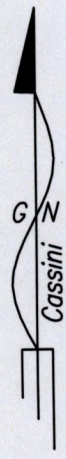
1831

Process ~~181~~ 69541
To be brought under the Provisions of the
Real Property Ordinance

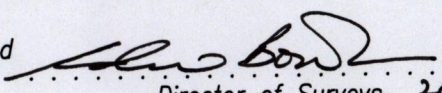
Cadastral Sheet B.18.J 24A
Ward of Tacarigua 1/b
County of St. George

Vide Bk.1160 Fol.52
Deed # 328/1996

TUNAPUNA



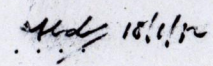
Coordinates obtained from hand held G.P.S.

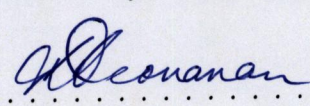
Approved 
Director of Surveys 2012.1.23

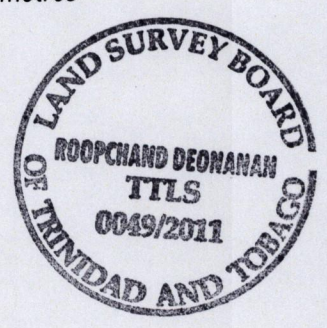
SCALE 1:750


Distances are in metres

o Denotes Iron found except where otherwise stated
Bearings are Cassini Grid based on Solar Observations
PLAN of a Parcel of land coloured pink in the Ward of Tacarigua
Containing five hundred and sixty four point five square metres
Surveyed by me, with due authority, on 9th December 2011
for Anthony Martinez & Mintrani Lalbirsingh-Martinez
In accordance with Regulation 25 (1) of the Land Surveyors' Regulations 1998,
I certify that this plan is correct.

Checked by  15/1/12





Entered on CMIS 31.07.2013  Trinidad & Tobago Land Surveyor. 12th December 2011.
PATH = ADAD04 C:/DEO/ANTHONY MARTINEZ DWG.