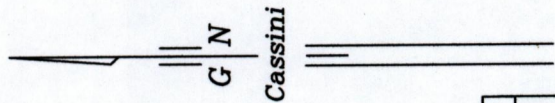
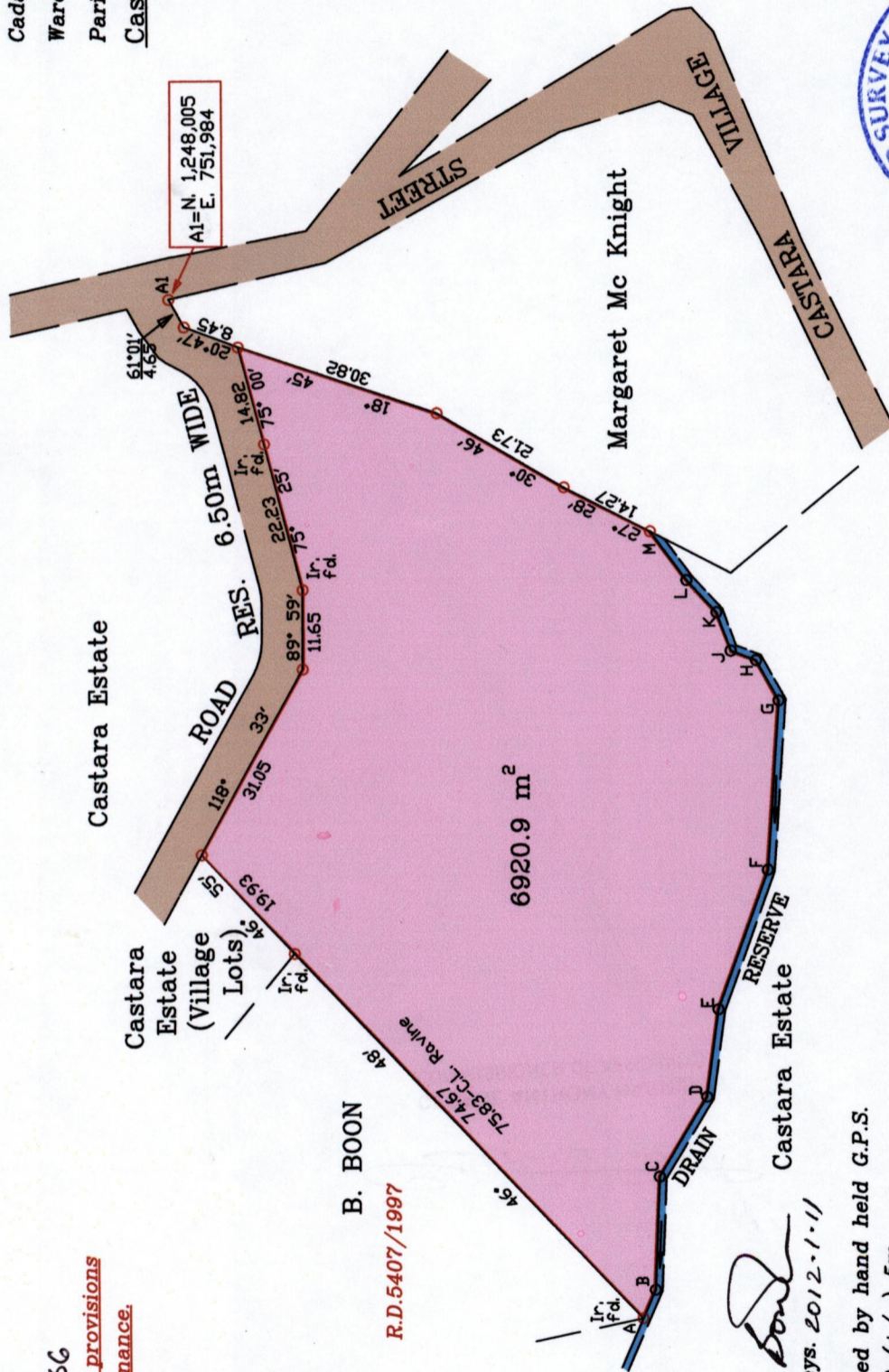


Cadastral Sheet I.8.N.  
Ward of Tobago  
Parish of St. David.  
Castara Village



STA.	BEAR.	DIST.
A-B	113° 18'	4.63
B-C	92° 11'	16.84
C-D	120° 42'	13.70
D-E	97° 27'	13.02
E-F	109° 37'	21.76
F-G	93° 41'	25.01
G-H	60° 50'	6.81
H-J	21° 10'	3.97
J-K	69° 34'	6.03
K-L	47° 05'	6.48
L-M	53° 15'	8.95



REF. 1412:14  
1412:212

Process ID # 44-G36

To be brought under the provisions of the Real Property Ordinance.

R.D.5407/1997

Approved: *[Signature]*  
Director of Surveys. 2012-1-11

Note : Coordinates obtained by hand held G.P.S.

W.G.S.84 UTM Zone 20 (+/-) 5m  
Denotes iron put unless otherwise stated  
Bearings based on solar observation .

Note : To obtain compass bearing subtract minutes Distances are in Metres.

PLAN of a parcel of land coloured pink in the Ward of Tobago

Containing six thousand nine hundred and twenty point nine square metres.

Surveyed by me, with due authority, on 5th May, 2007 for George Mc Knight.

In accordance with regulation 25 (1) of the Land Surveyors' Regulations 1998,

I certify that this plan is correct.


Checked by: *[Signature]* 9/1/12

Entered on S.M.S. 51:pb-2012

SCALE: 1/1000

Trinidad & Tobago Land Surveyor *[Signature]* 2-11-2010

This is the plan marked "A" referred to in the annexed  
Declaration of **WINSTON JOSEPH SYLVESTER**  
Declared to before me this 4<sup>th</sup> day of November 2010



A handwritten signature in black ink, appearing to read "Geo. Harrison".

**GEORGE ANTHONY HARRISON**  
**COMMISSIONER OF AFFIDAVITS**

