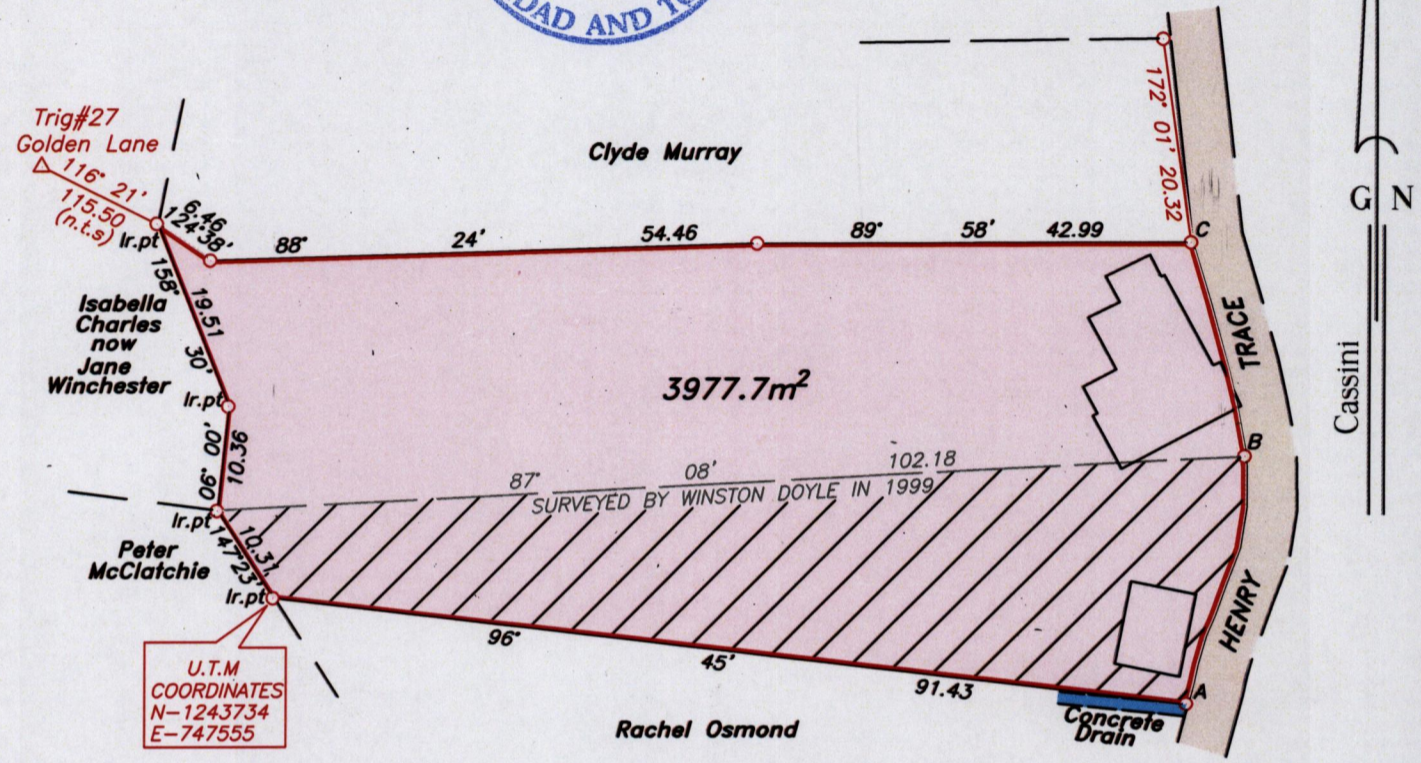



U.P.R.N.....  
To be brought under the provisions  
of the REAL PROPERTY ORDINANCE

Cadastral Sheet I.12.K  
Ward of Tobago  
Parish of St. David  
MT. THOMAS

Process ID # 43078

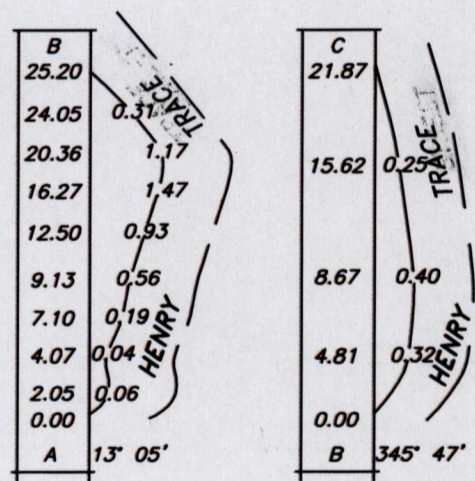


U.T.M  
COORDINATES  
N-1243734  
E-747555

LEGEND		
LINE	AZIMUTH	DISTANCE
A-B	13° 05'	25.20
B-C	345° 47'	21.87

Hatched Area claimed & Occupied by Claudia Smith George

Note- UTM Zone 20 (WGS 84) Coordinates obtained from hand held GPS receiver  
± 6.00m



Approved   
Director of Surveys 2012.1.4

○ Denotes iron found, except otherwise stated.  
Bearings are grid based on solar observations

SCALE 1:750

Distances are in metres

PLAN of a parcel of land coloured pink in the Ward of Tobago  
Containing three thousand nine hundred and seventy seven point seven square metres.  
Surveyed by me, with due authority on 22nd February & 7th April 2011 for George Alleyne  
In accordance with Regulation 25 (1) of the Land Surveyors' Regulations 1998, I certify that this plan is correct.

Checked by   
Entered 2012.05.05

Trinidad & Tobago Land Surveyor 2nd November 2011.  
Path: \\casi-server\2011survey\0197\g\_alleyne.dwg