


1369



1369/101

169

Process ID # 45354

U.P.R.N.....

To be brought under the provisions of the REAL PROPERTY ORDINANCE

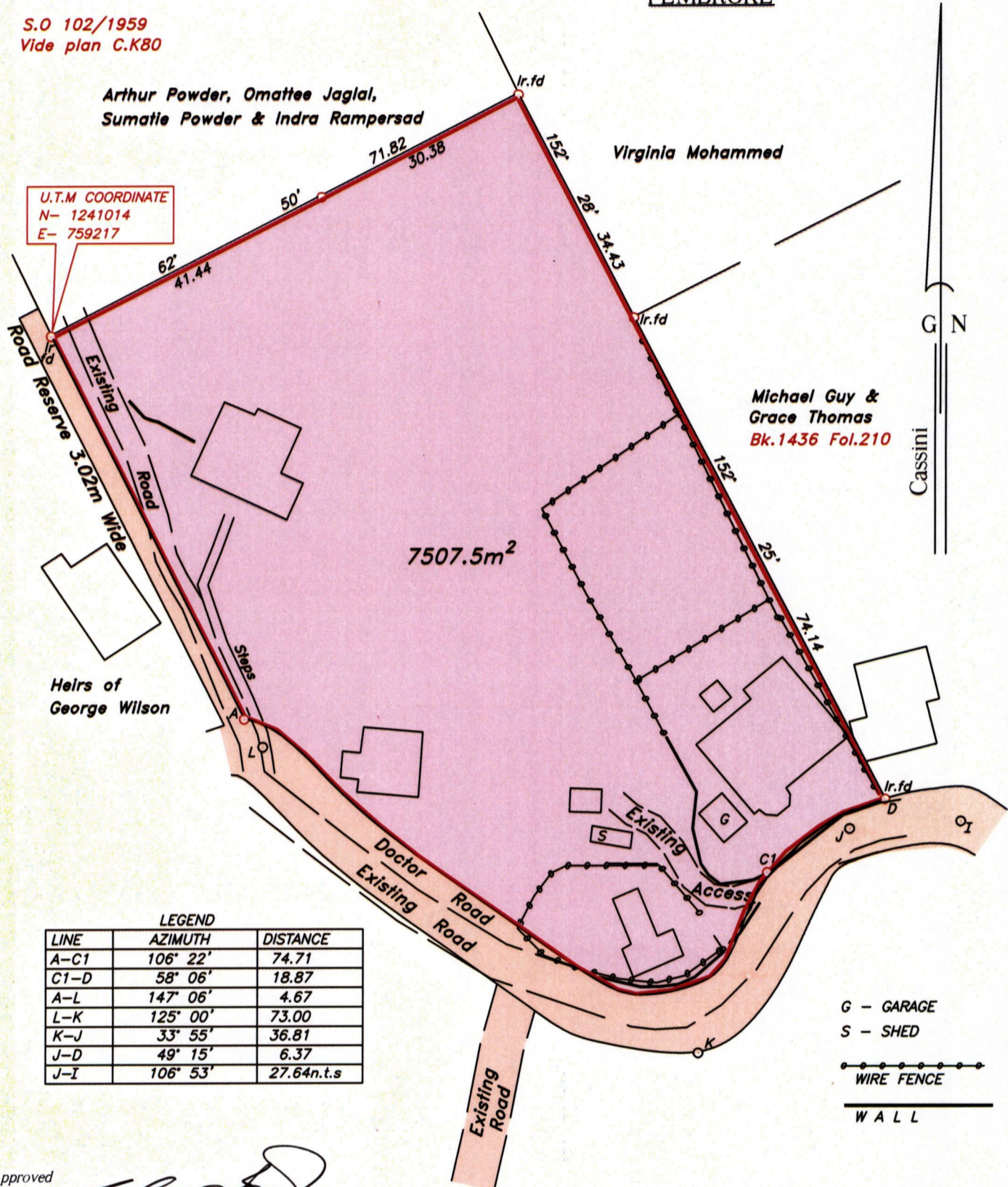
Cadastral Sheet I.19.B
Ward of Tobago
Parish of St. Mary
PEMBROKE

S.O 102/1959
Vide plan C.K80

Arthur Powder, Omattee Jaglal,
Sumatie Powder & Indra Rampersad

Virginia Mohammed

U.T.M COORDINATE
N- 1241014
E- 759217



LINE	AZIMUTH	DISTANCE
A-C1	106° 22'	74.71
C1-D	58° 06'	18.87
A-L	147° 06'	4.67
L-K	125° 00'	73.00
K-J	33° 55'	36.81
J-D	49° 15'	6.37
J-I	106° 53'	27.64n.t.s

G - GARAGE
S - SHED

WIRE FENCE
W A L L

Approved

[Signature]
Director of Surveys 2011/12/4

Note- UTM Zone 20 (WGS 84) Coordinates obtained from hand held GPS receiver
± 6.00m

SCALE 1:750

Distances are in metres

○ Denotes iron put, except otherwise stated.

Bearings are grid based on solar observations



PLAN of a parcel of land coloured pink in the Ward of Tobago
Containing seven thousand five hundred and seven point five square metres.
Surveyed by me, with due authority on 15th January 2011 for Glenton Williams & John Williams

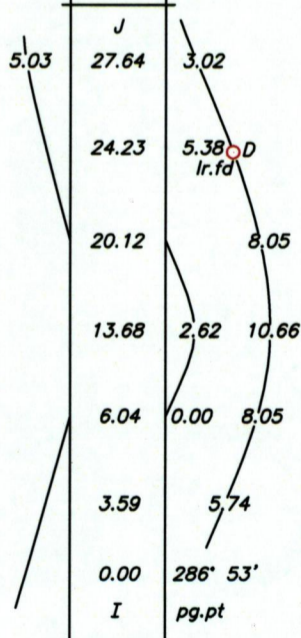
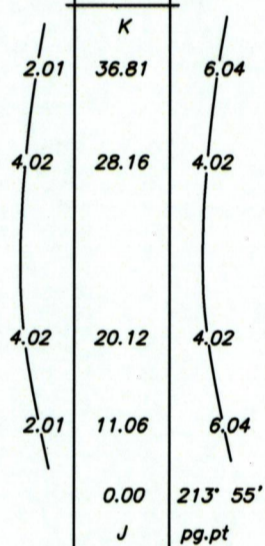

In accordance with Regulation 25 (1) of the Land Surveyors' Regulations 1998, I certify that this plan is correct.

Checked by.....
Entered C.M.S. 21.05.2012

[Signature]

Trinidad & Tobago Land Surveyor..... November 2011.

Path: \\aasl-server\2011survey\w185\g williams.dwg



1369/169