

1369

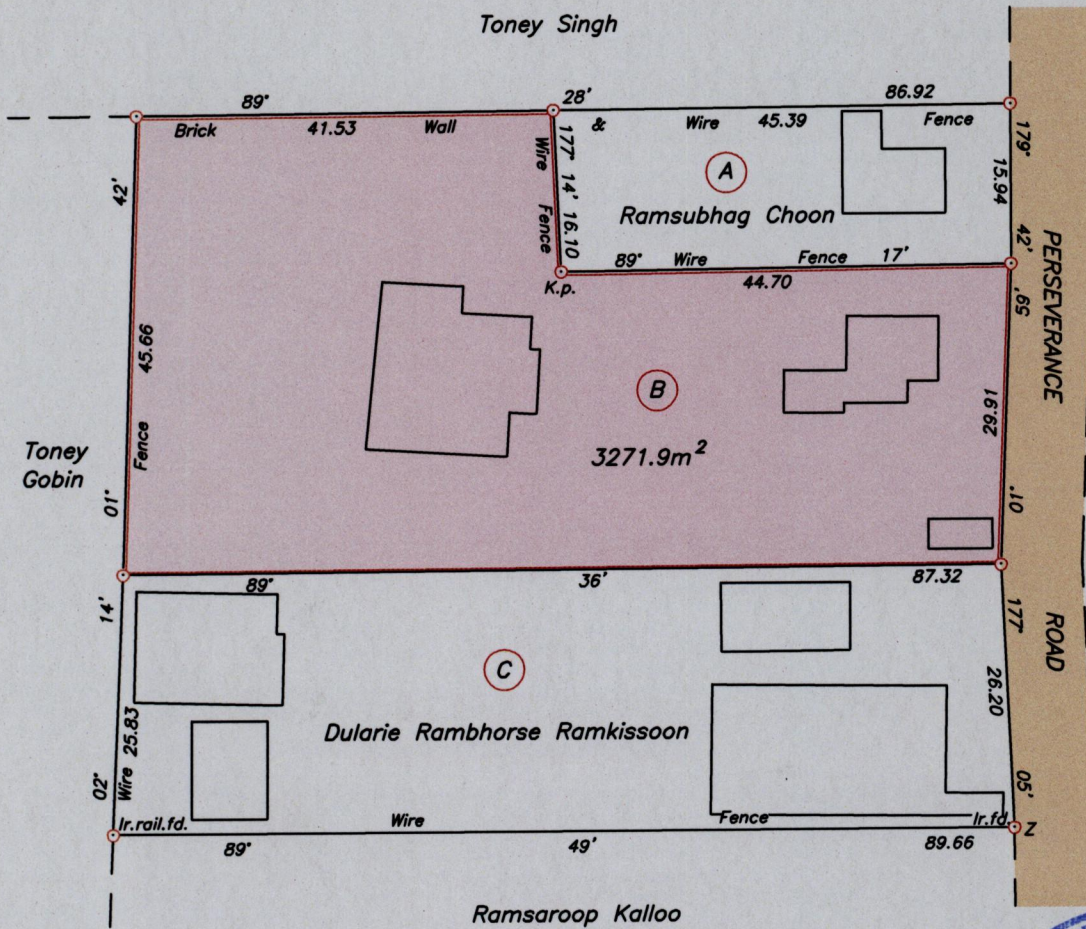
164

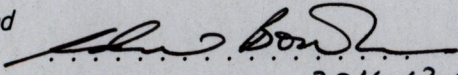
To be brought under the Provisions of the
Real Property Ordinance

33F
Cadastral Sheet D.7.P. 2/c
Borough of Chaguanas
County of Caroni

U.R.P.N.

PROCESS ID # 45558





Approved 
Director of Surveys 2011.12.09

Point Z
Co-ordinates obtained by Hand Held G.P.S. (WGS84 U.T.M. Zone 20)
Accuracy ± 6m
E 672767m
N 1159021m

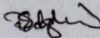
SCALE 1/750
Distances are in metres

Note: To obtain Cassini bearing + 18 minutes
○ Denotes Iron put except otherwise stated
Bearings are U.T.M. Grid based on Solar Observations
Plan of a Parcel of land coloured pink in the Borough of Chaguanas
Containing three thousand two hundred and seventy one point nine square metres
Surveyed by me, with due authority, on 23rd July 2008 & 8th May 2009 for
Goolcharan Ramdath
In accordance with Regulation 25 (1) of the Land Surveyors' Regulations 1998,
I certify that this plan is correct.

Entered on 

Checked by  2/12/2011 Trinidad & Tobago Land Surveyor

14/11/2011

ENTERED CMIS: 
21-06-2012