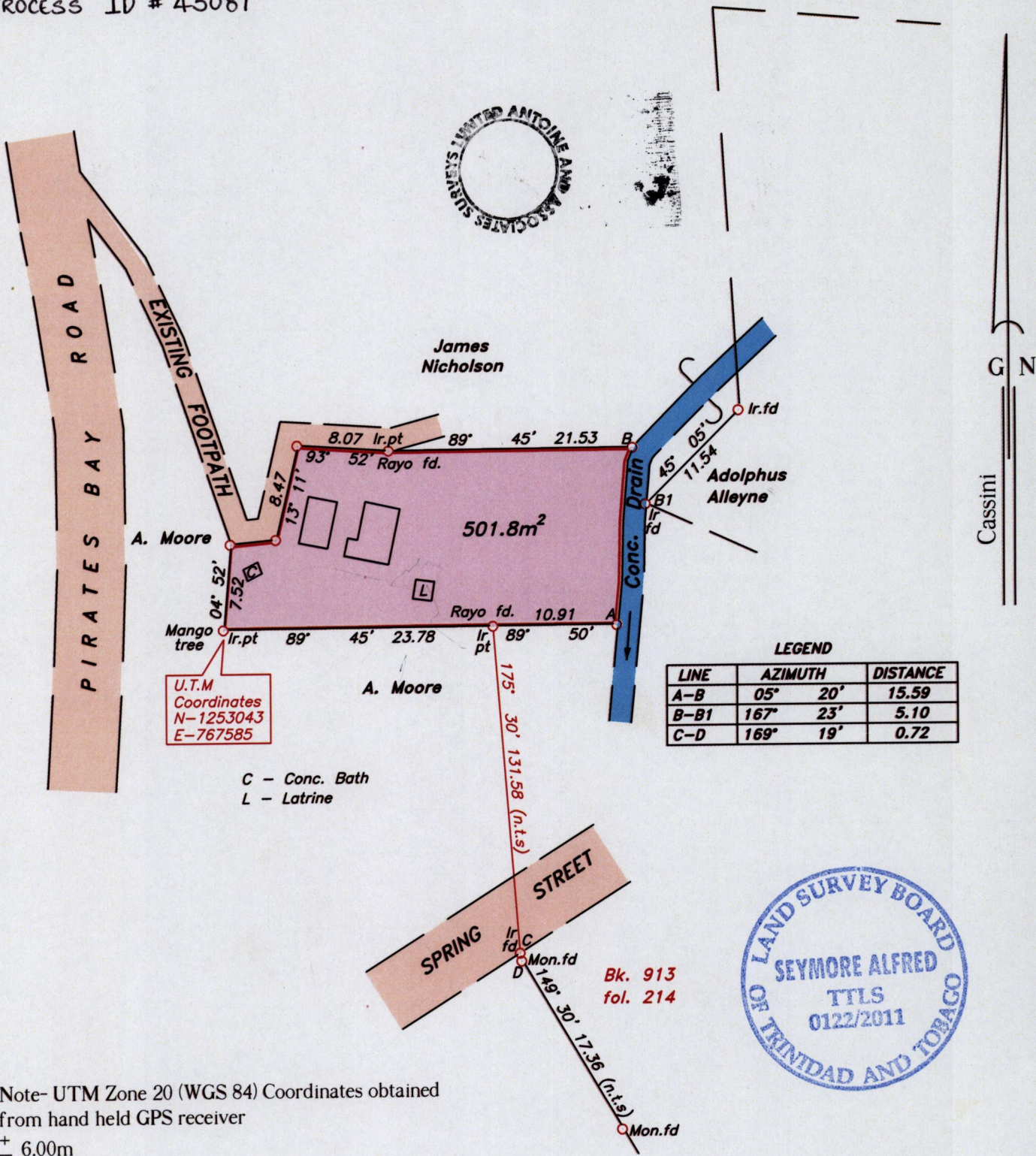


U.P.R.N.....

To be brought under the provisions of the REAL PROPERTY ORDINANCE


Cadastral Sheet 1.10.C
Ward of Tobago
Parish of St. John
CHARLOTTEVILLE

Process ID # 43087



U.T.M
Coordinates
N-1253043
E-767585

C - Conc. Bath
L - Latrine



Note- UTM Zone 20 (WGS 84) Coordinates obtained from hand held GPS receiver ± 6.00m

Approved

[Signature]
Director of Surveys 2011.12.5

Denotes iron put, except otherwise stated.

Bearings are grid based on solar observations

Distances are in metres

SCALE 1:500

PLAN of a parcel of land coloured pink in the Ward of Tobago
Containing five hundred and one point eight square metres.


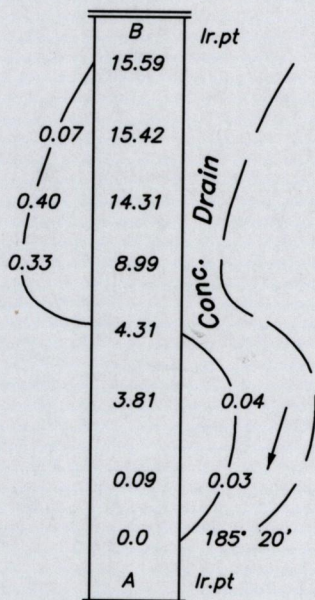
Surveyed by me, with due authority on 21st February 2011 for Lester Christmas
In accordance with Regulation 25 (1) of the Land Surveyors' Regulations 1998, I certify that this plan is correct.

Checked by.....
Entered.....

[Signature]
2nd November

Trinidad & Tobago Land Surveyor..... 2011.

Path: \\aasi-server\2011survey\c221\christmas.dwg



1369/163