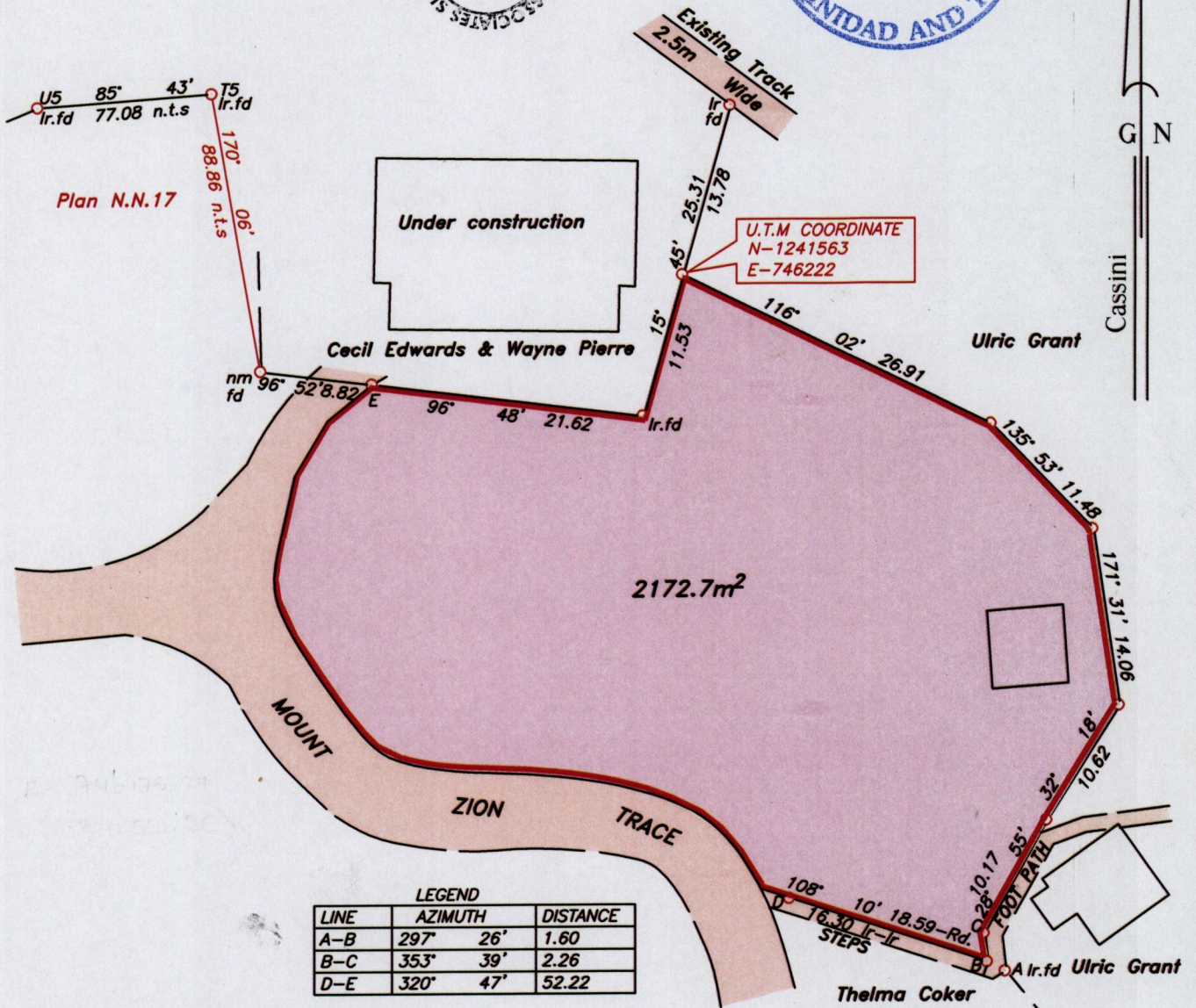



U.P.R.N.....
To be brought under the provisions
of the REAL PROPERTY ORDINANCE

Cadastral Sheet *I.12.N-2D*
5/a
Ward of *Tobago*
Parish of *St. David*
FRANKLYN

Process ID # 43076



Note- UTM Zone 20 (WGS 84) Coordinates obtained from hand held GPS receiver
± 6.00m

Approved *[Signature]*
Director of Surveys 2011.11.30

REF: 1412:36

SCALE 1:500

○ Denotes iron put, except otherwise stated.


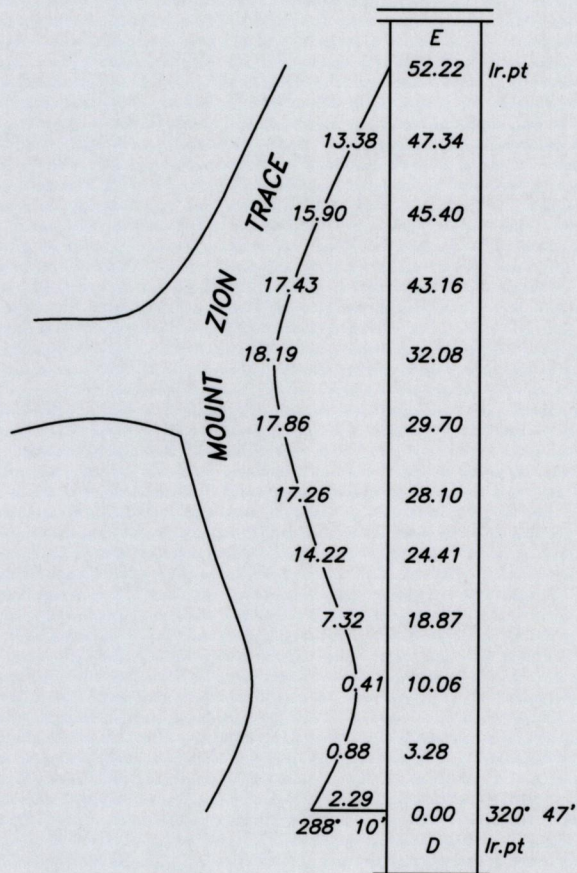
Bearings are grid based on solar observations

Distances are in metres

PLAN of a parcel of land coloured *pink* in the Ward of *Tobago*
Containing *two thousand one hundred and seventy two point seven square metres.*
Surveyed by me, with due authority on *8th July 2011* for *Yvonne Small*
In accordance with Regulation 25 (1) of the Land Surveyors' Regulations 1998, I certify that this plan is correct.

Checked by *[Signature]* 29/11/11
Entered *[Signature]* 06-2012

Seymore Alfred
2nd November 2011
Trinidad & Tobago Land Surveyor.....2011
path: \\aasi-server\2011survey\s225\y_small.dwg



1369/162