

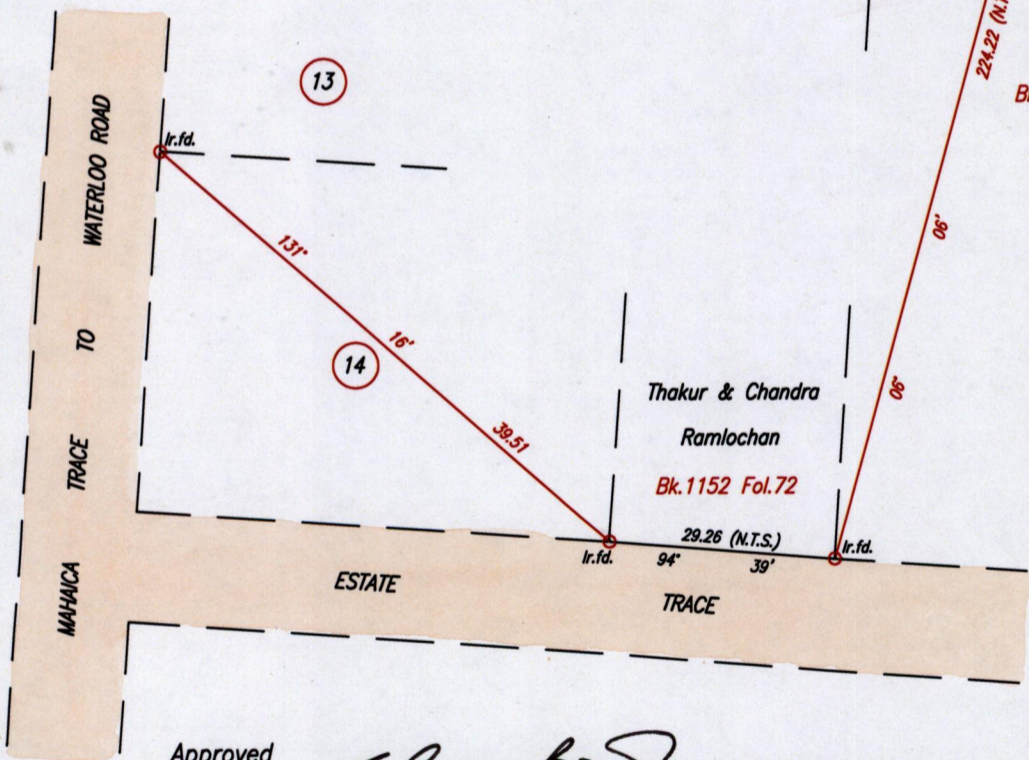
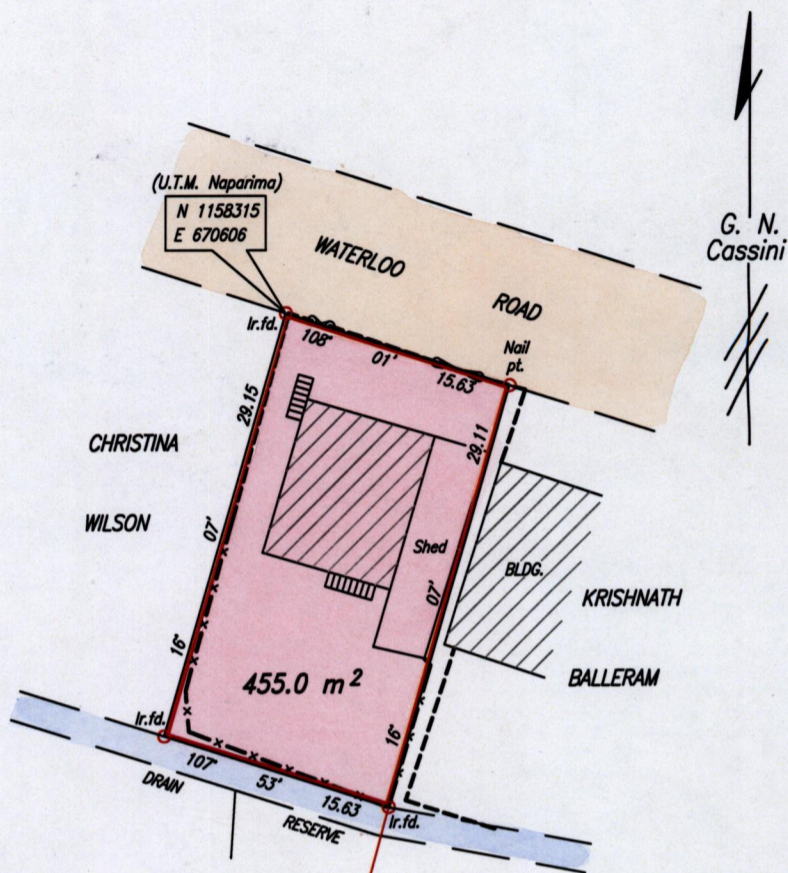
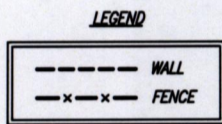
1369

16

Process JD# 69435

To be brought under the provisions of the Real Property Ordinance.

Cadastral Sheet D.7.0. 33F 3/b  
Borough of Chaguanas  
County of Caroni



Note :  
Coordinates obtained by Digital topo data  
For Identification only

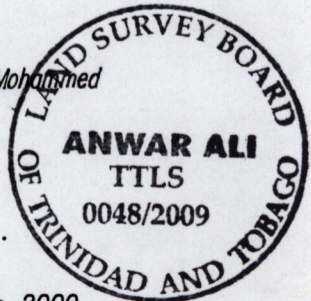
SCALE 1:500

Distances are in metres

Approved Director of Surveys 2010-11-9

Bearings are based on Solar Observations  
 PLAN of a Parcel of land coloured pink in the Borough of Chaguanas  
 Containing four hundred and fifty five point zero square metres  
 Surveyed by me, with due authority, on 20th March 2007 at the request of Esau Samshair Mohammed  
 In accordance with Regulation 25 (1) of the Land Surveyors' Regulations 1998,  
 I certify that this plan is correct.

Checked by 4-11-10



Entered on 18-07-2013 Trinidad & Tobago Land Surveyor. . . . . 22nd June 2009.

PATH = ADA002 D:\DRAWINGS\ESAU MAHAMMED-NEW.DWG.