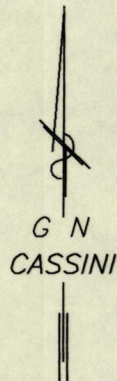



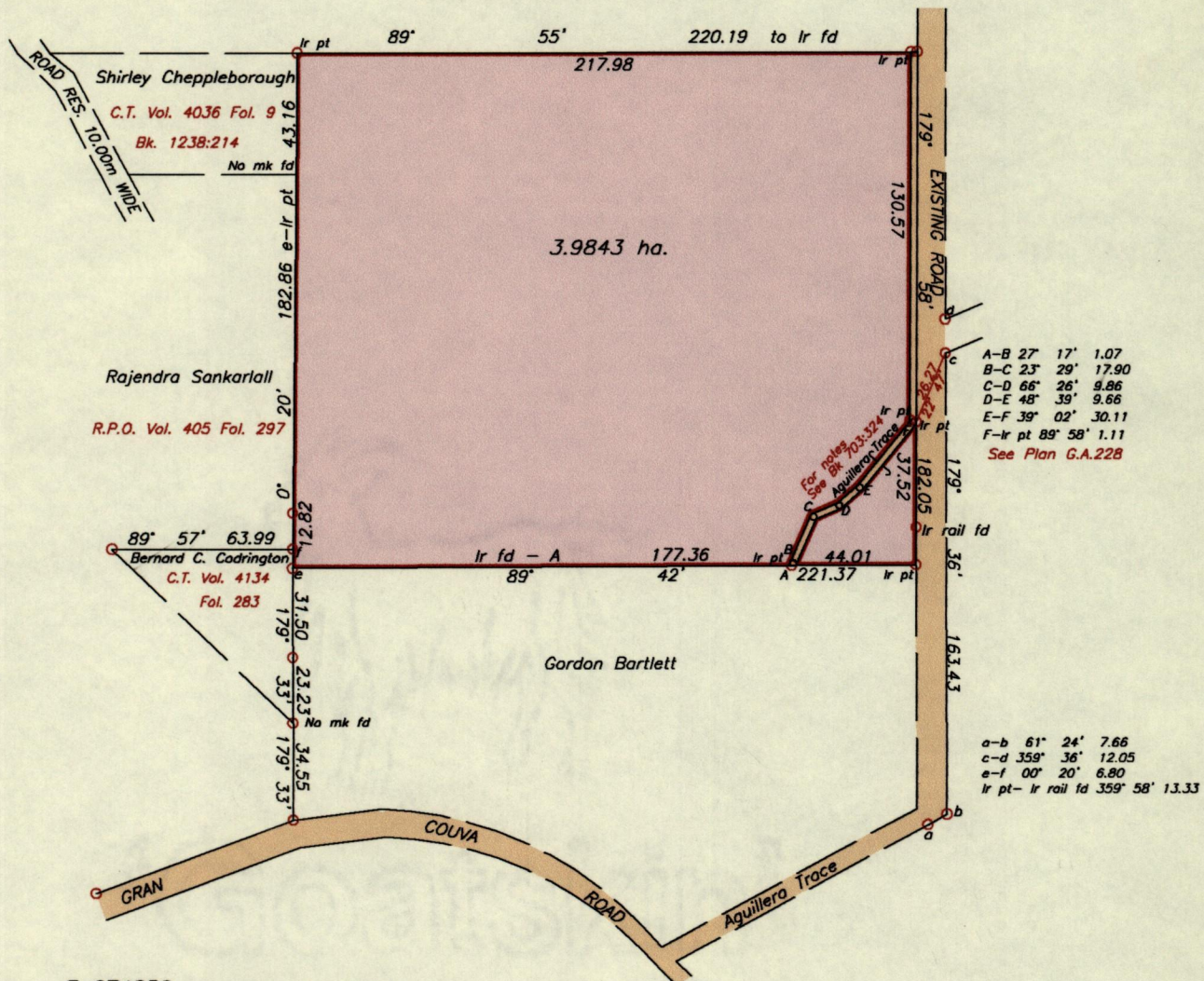
Process ID# 32923
To be brought under the provisions
of the Real Property Ordinance

44A
Cadastral Sheet 4c & 4d (D.18.C.)
Ward of Montserrat
County of Caroni

- References:
- Bk. 1238:214
 - Bk. 282:289
 - Bk. 253:19
 - Bk. 252:80
 - Bk. 277:386
 - Bk. 261:158



South Trinidad Property Dev. Ltd.




A= E 674859
N 1182917 ± 5.0m (U.T.M)

Hand Held GPS

Naparima 1955
UTM Zone 20

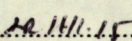
Note: To obtain Compass bearings add/subtract 2 minutes

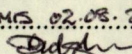
Approved 
Director of Surveys 2011.11.21

- o Denotes Iron found unless otherwise stated
- Bearings are Cassini Grid based on solar observations.

SCALE 1:2500
Distances are in METRES

PLAN of a Parcel of land coloured pink in the Ward of Montserrat
Containing three point nine eight four three hectares
Surveyed by me, with due authority, on August 10th, 11th, 23rd & 26th, 2010 for Enez Francette
In accordance with Regulation 25 (1) of the Land Surveyors Regulations 1998,
I certify that this plan is correct.


Checked by  Charles H. Second T.T.L.S.

Entered on  Trinidad & Tobago 1st June 2011
Land Surveyor

		<i>F</i>	
1.27	30.11	1.11	1.17
1.26	29.91	1.11	
1.11	28.94	1.11	
1.11	15.06	1.11	
1.11	0	1.11	39° 02'
	<i>E</i>		
1.11	9.66	1.11	
1.11	4.83	1.11	
1.12	0	1.12	48° 39'
	<i>D</i>		
1.12	9.86	1.12	
1.11	4.93	1.11	
1.19	0	1.19	66° 26'
	<i>C</i>		
1.19	17.90	1.19	
1.11	8.95	1.11	
1.11	0	1.11	23° 29'
	<i>B</i>		
1.11	1.07	1.11	
1.24	0	1.25	27° 17'
	<i>A</i>		

Trace

Aguillera



1369/156