
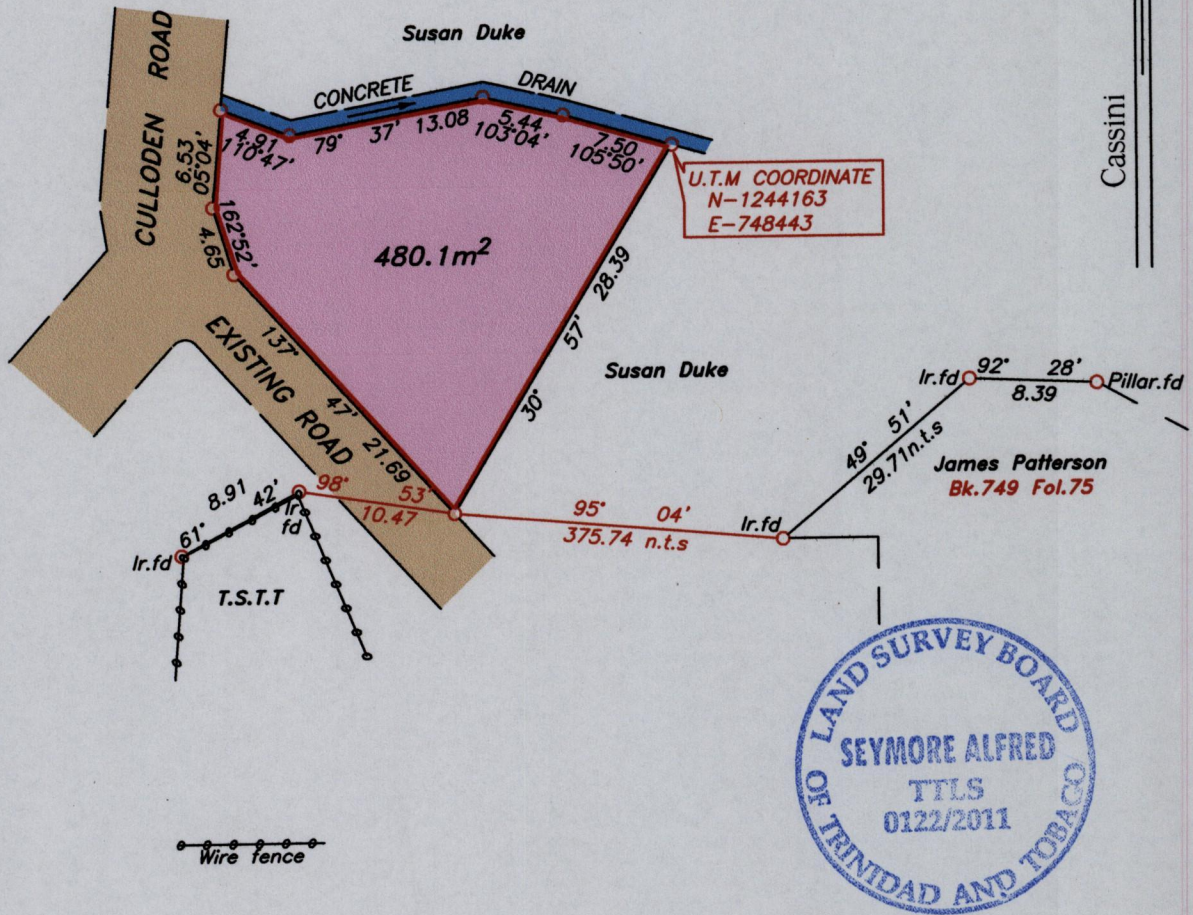



PROCESS ID # 43957



Note- UTM Zone 20 (WGS 84) Coordinates obtained from hand held GPS receiver  
 ± 6.00m

Approved *[Signature]*  
 Director of Surveys 2011.11.11

○ Denotes iron put, except otherwise stated.

SCALE 1:500

Bearings are grid based on solar observations

Distances are in metres

PLAN of a parcel of land coloured pink in the Ward of Tobago  
 Containing four hundred and eighty point one square metres.  
 Surveyed by me, with due authority on 21st July 2011 for Carl Cunningham  
 In accordance with Regulation 25 (1) of the Land Surveyors' Regulations 1998, I certify that this plan is correct.

Checked by *[Signature]* 7/11/11  
 Entered *[Signature]* 14.06.2012

*[Signature]*  
 Land Surveyor

Trinidad & Tobago Land Surveyor.....2011