

1369

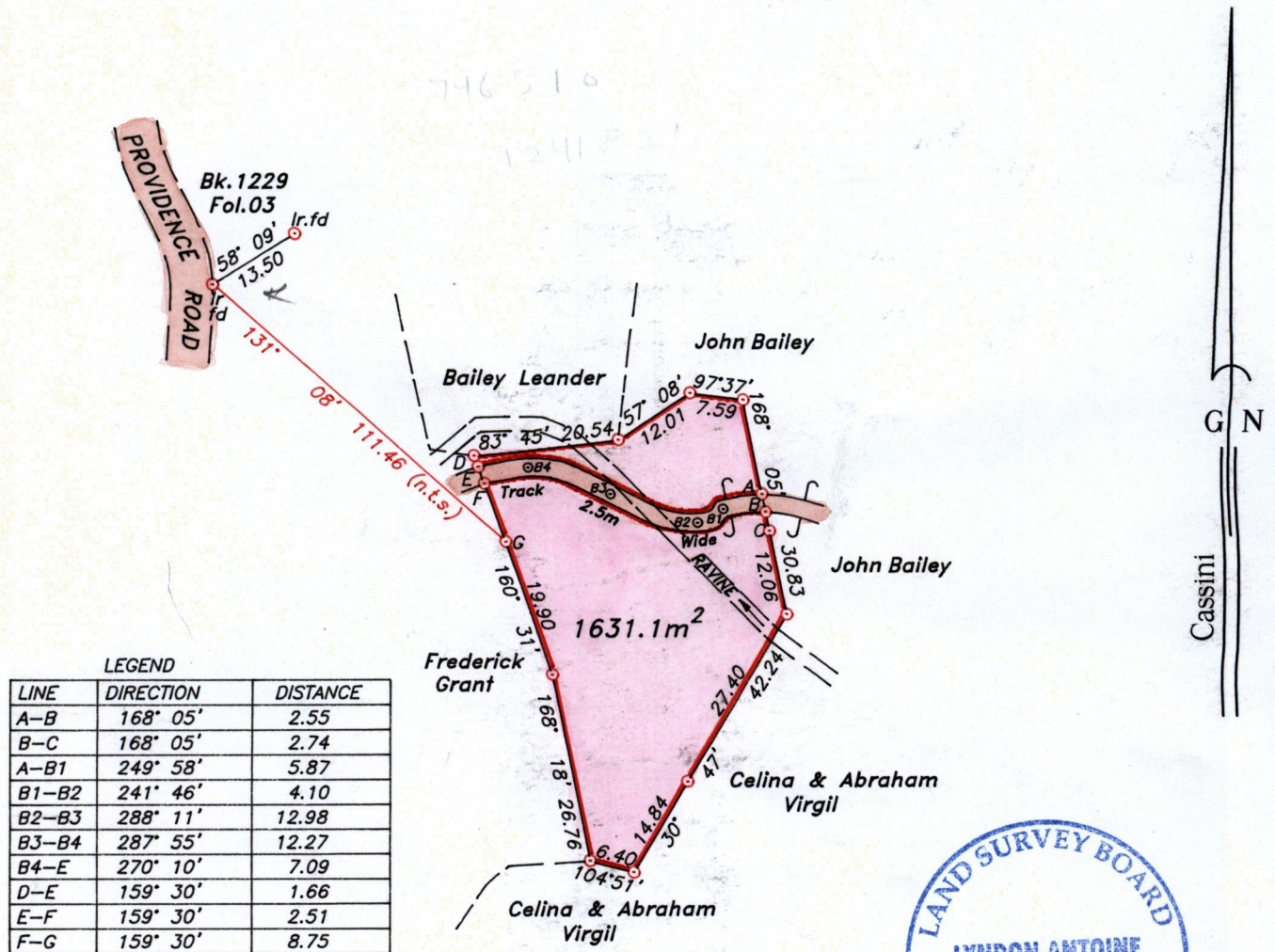
148

Process ID# 43958

U.P.R.N.....

To be brought under the provisions of the REAL PROPERTY ORDINANCE

Cadastral Sheet I.12.0 $\frac{2D}{5/a}$
Ward of Tobago
Parish of St. David



Approved

Lyndon Antoine
Director of Surveys 2011.11.04

○ Denotes iron put, except otherwise stated.

SCALE 1:1000

Bearings are grid based on solar observations

Distances are in metres

PLAN of a parcel of land coloured pink in the Ward of Tobago

Containing one thousand six hundred and thirty one point one square metres.

Surveyed by me, with due authority on 13th December 2004 for Marlene Bailey Alexander



In accordance with Regulation 25 (1) of the Land Surveyors' Regulations 1998, I certify that this plan is correct.

Checked by.....
Entered.....

Lyndon Antoine

Trinidad & Tobago Land Surveyor..... 25th January 2005

path: \\Main\04Survey\A137\MALEXANDER.DWG



1369/148