

1369 1369

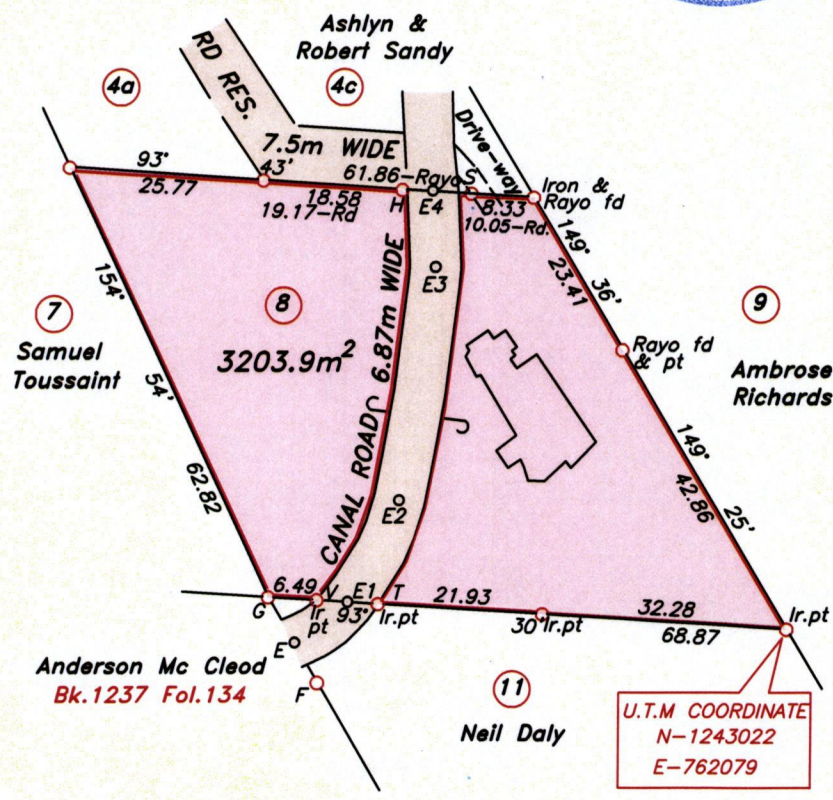

143

U.P.R.N.....
To be brought under the provisions
of the REAL PROPERTY ORDINANCE

Cadastral Sheet I.14.K
Ward of Tobago
Parish of St. Paul
BELLE GARDEN

Original Survey See
Plan M.C.5

Process ID # 43959



U.T.M COORDINATE
N-1243022
E-762079

LEGEND

LINE	AZIMUTH	DISTANCE
E1-E2	26° 47'	15.05
E2-E3	08° 43'	31.10
E3-E4	357° 33'	10.20
E4-H	273° 43'	4.00
E-E1	52° 25'	8.86
G-F	149° 47'	13.08
E-F	149° 47'	6.08
E4-S	93° 43'	5.18
T-E1	273° 30'	4.11
E1-V	273° 30'	4.09

Note- U.T.M Zone 20 (WGS 84) Cooridantes obtained
from hand held GPS receiver
± 6m

Approved

Director of Surveys 2011.10.24

SCALE 1:1000

○ Denotes iron found, except otherwise stated.
○ Denotes peg put.
Bearings are grid based on solar observations

Distances are in metres


PLAN of a parcel of land coloured pink in the Ward of Tobago
Containing three thousand two hundred and three point nine square metres.
Surveyed by me, with due authority on 9th June 2011 for Ansil Daniel
In accordance with Regulation 25 (1) of the Land Surveyors' Regulations 1998, I certify that this
plan is correct.

Checked by
Entered 14.06.2012

Seymore Alfred
Trinidad & Tobago Land Surveyor.....2011
path: \\Aasi-server\2011survey\D138\ADANIEL.DWG

"A"

This is the Survey Plan annexed and marked "A" referred to in the Affidavit of ANSIL DANIEL SWORN to before me this 8th day of July 2011.


Commissioner of Affidavits.

CEWILL E. DENOON
Commissioner of Affidavits
Tobago.

0.58	3.42	E4	3.45	1.73
H	273°43'	10.20	93°43'	H
		0.00	357°33'	
		E3	pg.pt	
	3.41	E3	3.45	
	271°35'	31.10	91°35'	
2.91		14.41		3.93
		0.00	08°43'	
		E2	pg.pt	
	3.41	E2	3.45	
	287°13'	15.05	107°13'	
2.68		10.61		4.18
2.50		7.97		4.36
3.02		2.49		
lr.pt	4.09	0.00	4.11	lr.pt
	273°30'	E1	93°30'	
	pg.pt		26°47'	



1369/143