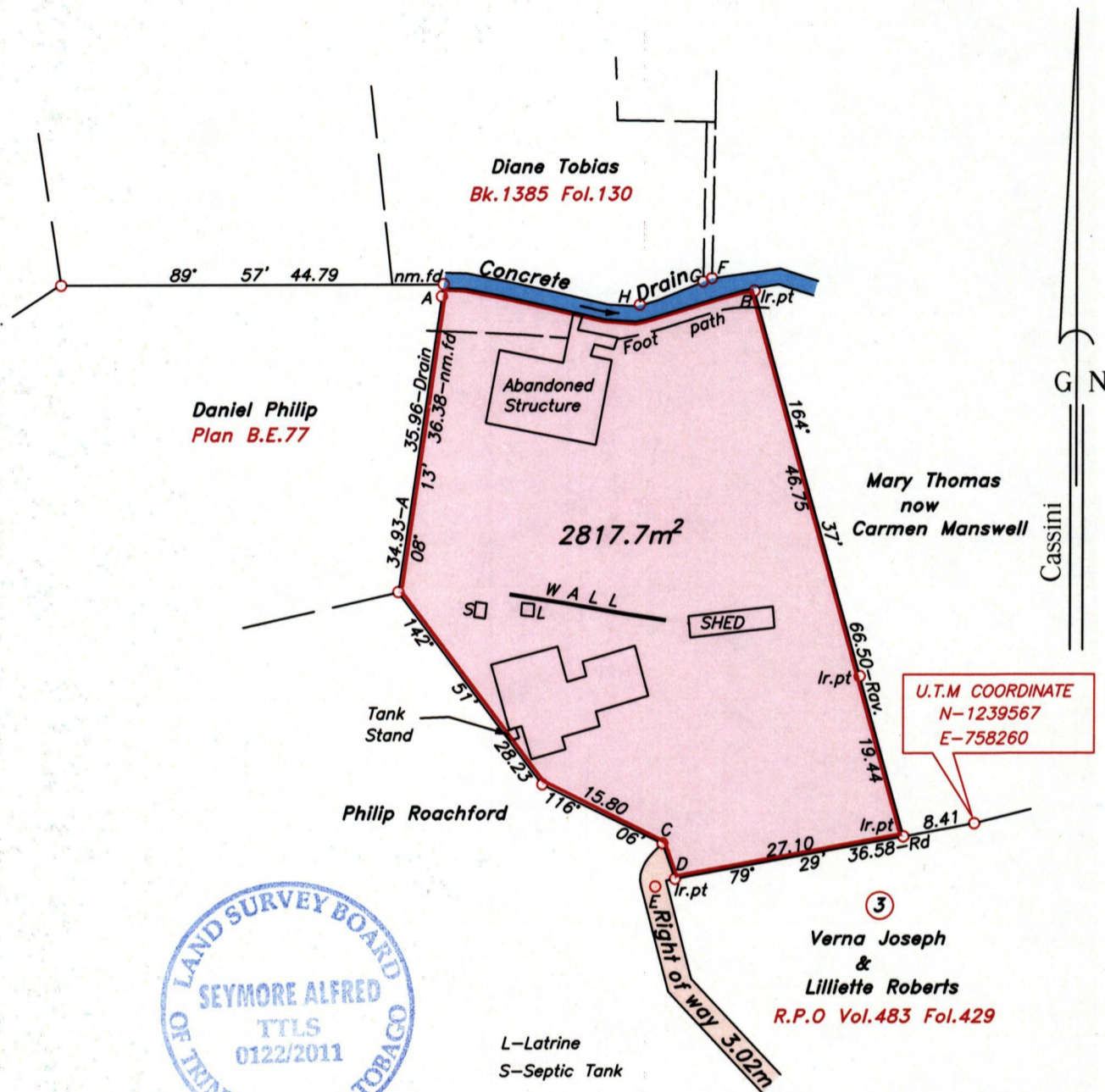


U.P.R.N.....

To be brought under the provisions of the REAL PROPERTY ORDINANCE

Cadastral Sheet 1.19.E
Ward of Tobago
Parish of St. Mary
GOODWOOD

Process JD # 43956



LEGEND

LINE	AZIMUTH	DISTANCE
A-B	89° 06'	36.81
C-D	160° 25'	4.43
D-E	248° 36'	2.49
B-F	286° 27'	5.20
F-G	250° 24'	1.10
G-H	249° 50'	7.92

Approved

[Signature]
Director of Surveys 2011.10.24

Note- UTM Zone 20 (WGS 84) Coordinates obtained from hand held GPS receiver
± 6.00m

○ Denotes iron found, except otherwise stated.

SCALE 1:750

Bearings are grid based on solar observations


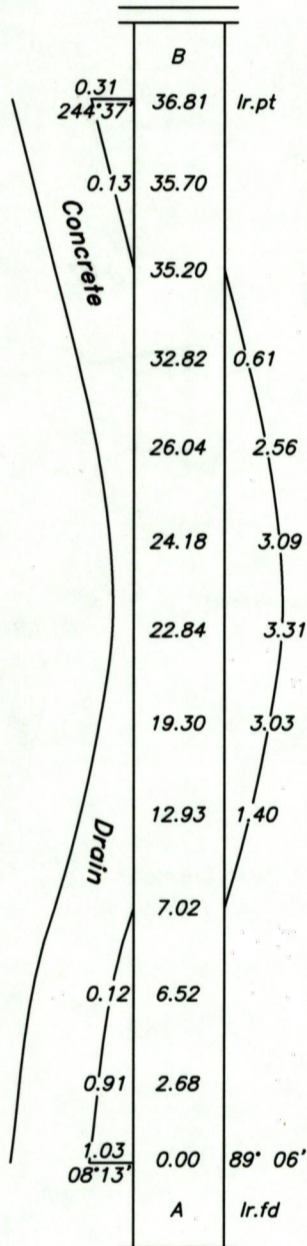
Distances are in metres

PLAN of a parcel of land coloured pink in the Ward of Tobago
Containing two thousand eight hundred and seventeen point seven square metres.
Surveyed by me, with due authority on 11th August 2011 for Dane Agard
In accordance with Regulation 25 (1) of the Land Surveyors' Regulations 1998, I certify that this plan is correct.

Checked by..... *[Signature]* 17/10/11

Entered

K. Alford - Trinidad & Tobago Land Surveyor..... *[Signature]* 2011
path: \\Aasi-server\2011survey\A204\ DAGARD.DWG



1369/142