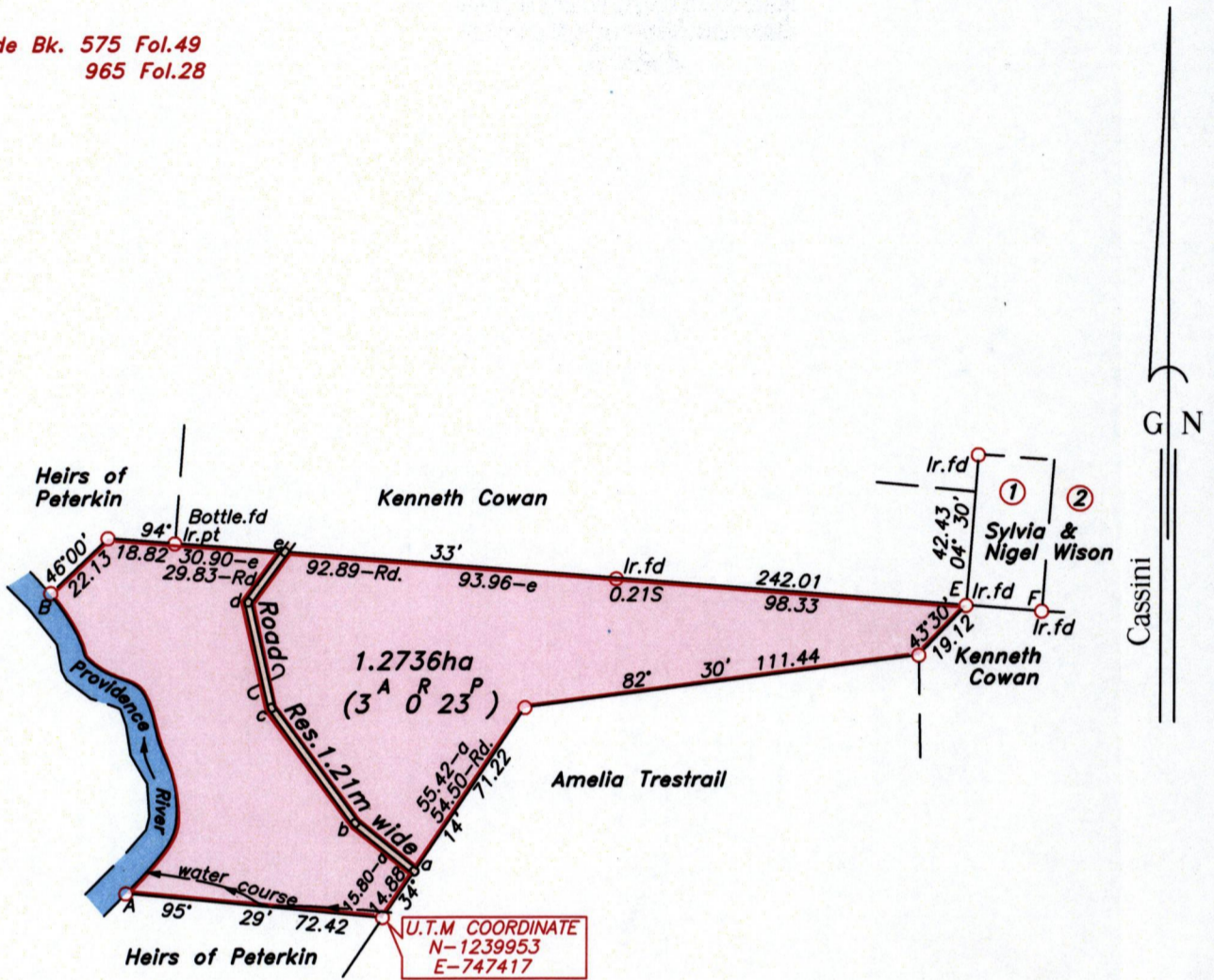


U.P.R.N.....  
To be brought under the provisions  
of the REAL PROPERTY ORDINANCE

Cadastral Sheet 1.17.C <sup>2G</sup>/<sub>1/d</sub>  
Ward of Tobago  
Parish of St. George  
CONCORDIA


PROCESS ID # 43084

Vide Bk. 575 Fol.49  
965 Fol.28




LEGEND

LINE	AZIMUTH	DISTANCE
A-B	345° 46'	86.86
E-F	94° 21'	21.20
a-b	308° 50'	21.51
b-c	323° 43'	40.01
c-d	347° 07'	30.39
d-e	36° 15'	17.51



Note- U.T.M Zone 20 ( WGS 84 ) Coordiantes obtained from hand held GPS receiver ± 6m

Approved   
Director of Surveys 2011.10.24

- Denotes iron put, except otherwise stated.
- Denotes peg put.

Bearings are grid based on solar observations

Distances are in metres

SCALE 1:2000


PLAN of a parcel of land coloured pink in the Ward of Tobago  
Containing one point two seven three six hectares.


Surveyed by me, with due authority on 8th June 2011 for Charles Allan Legall

In accordance with Regulation 25 (1) of the Land Surveyors' Regulations 1998, I certify that this plan is correct.

Checked by  17/10/11

Entered C.M.S. 8-07-2012

  
Trinidad & Tobago Land Surveyor.....2011



1369/140