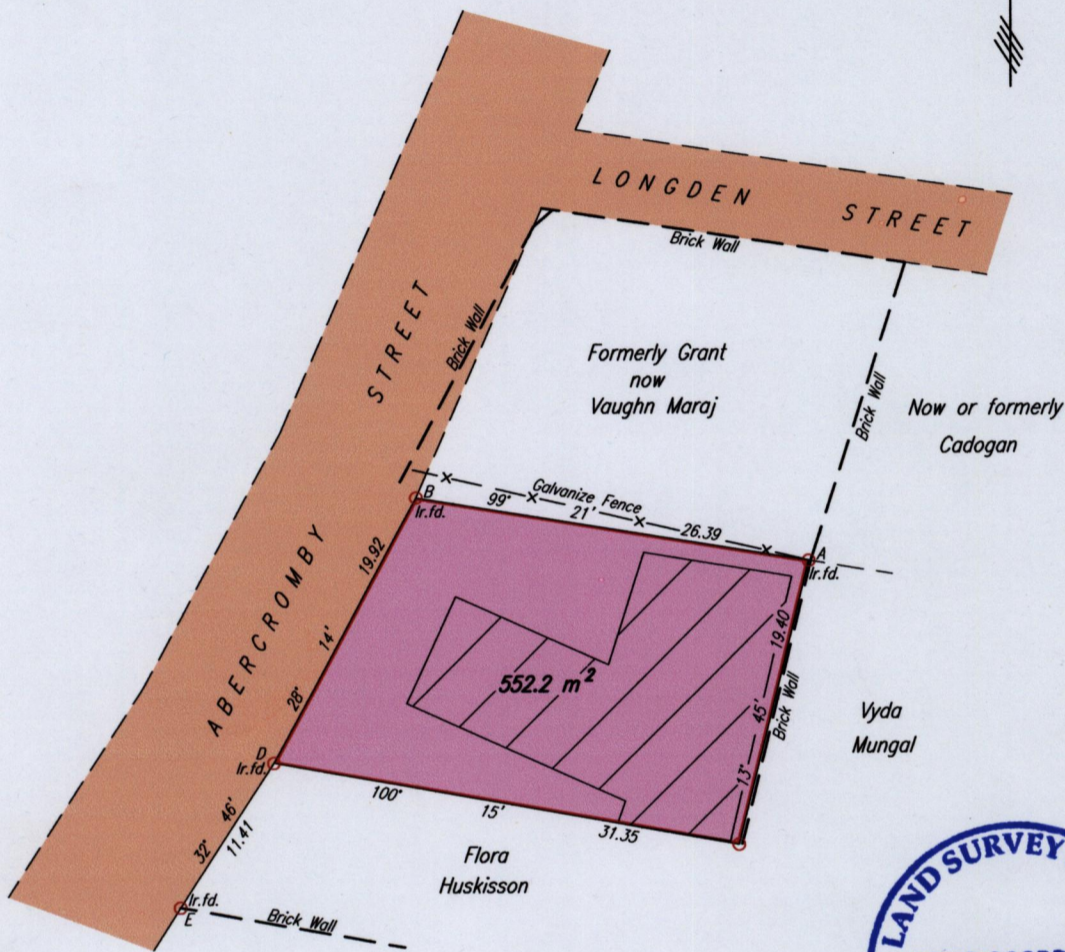
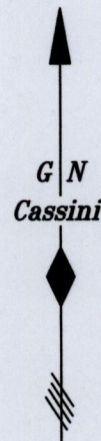


PROCESS ID # 41498

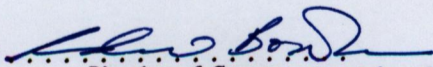
To be brought under the provisions of the Real Property Ordinance



Coordinates of B (Ir.f.d.): 0673494mE, 1178764mN  
U.T.M. 20 WGS 84 (+/- 5.00m)  
G.P.S. Direct Observation

SCALE 1:500

Distances are in METRES

Approved   
Director of Surveys 2011.10.18

○ Denotes Iron put except where otherwise stated

Bearings are Cassini Grid based on Solar Observations


PLAN of a Parcel of land coloured pink in the Ward of Tacarigua

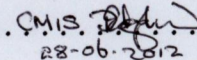
Containing five hundred and fifty two point two square metres


Surveyed by me, with due authority, on the 15th September 2009 for Patricia Sooyam


In accordance with Regulation 25 (1) of The Land Surveyors Regulations 1998,

I certify that this plan is correct.

Checked by  13.10.2011

Entered on  28.06.2012

 TTLS

Trinidad & Tobago Land Surveyor  7th July 2010  
C:\LESS 2009\TRINIDAD\SOOYAM,PATRICIA\dwg. FILE NO: S079