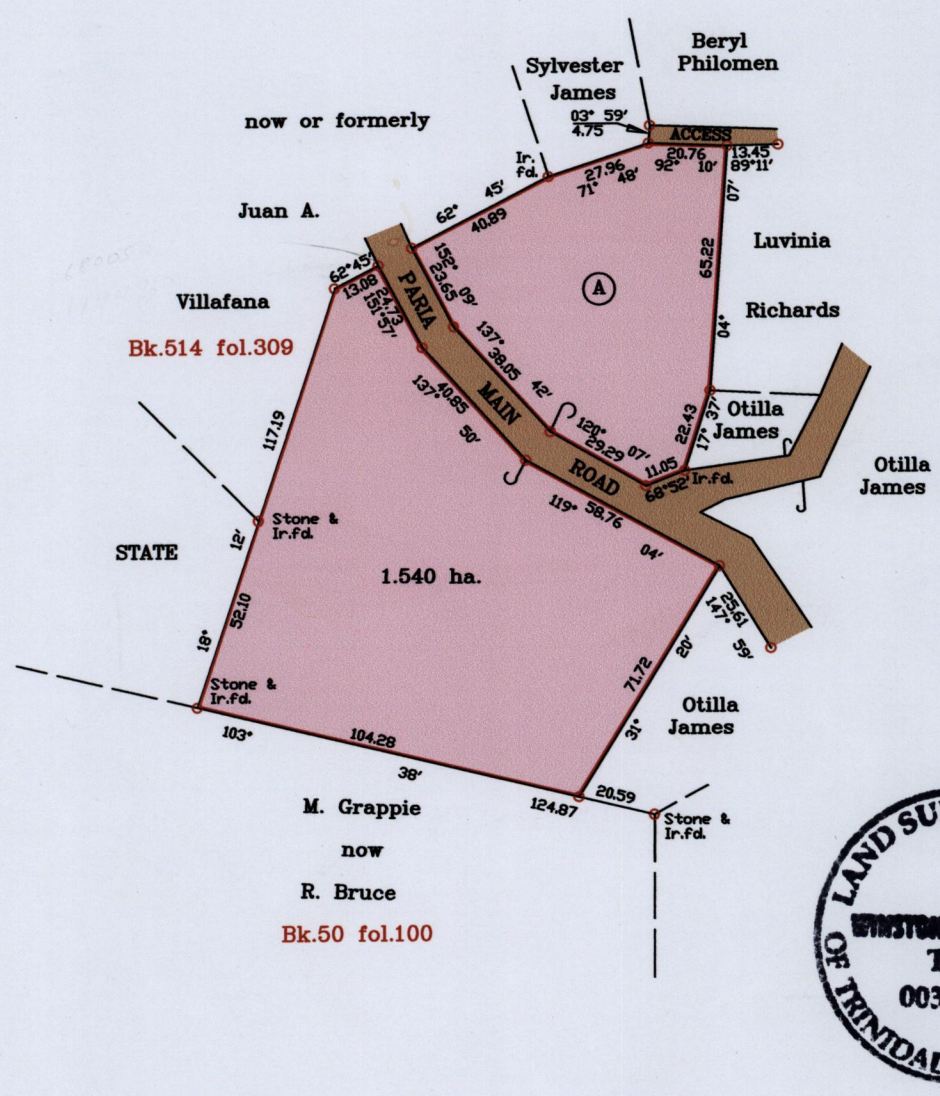



To be brought under the provisions of the Real Property Ordinance.

Ward of Blanchisseuse .
County of St. George .

Process ~~LD#~~ 69546

G N
Cassini




Approved 
Director of Surveys 2011.10.18


SCALE: 1/2000

o Denotes iron put except otherwise stated
Bearings based on solar observations .
Note : To obtain compass bearing add 11 minutes Distances are in metres.

PLAN of a parcel of land coloured pink in the Ward of Blanchisseuse
Containing one point five four zero hectares .
Surveyed by me, with due authority, on 19th July, 2001 and 16th October, 2003 for Margaret Alexis.
In accordance with regulation 25 (1) of the Land Surveyors' Regulations 1998,

I certify that this plan is correct.

Checked by  14.10.2011

Entered on 

Trinidad & Tobago Land Surveyor..... 26-7-2011