

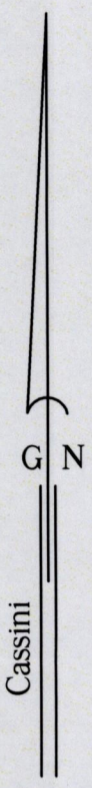
136928

1283

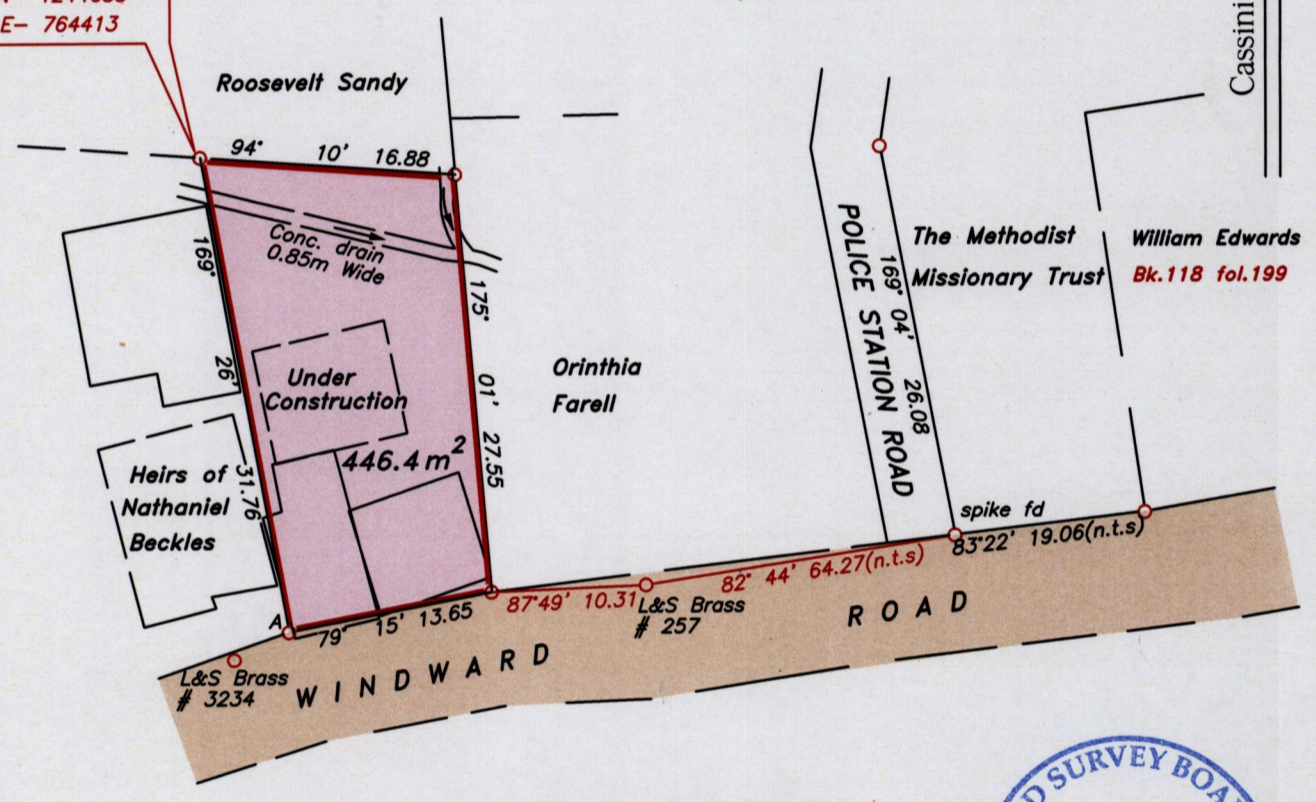
U.P.R.N.....
To be brought under the provisions
of the REAL PROPERTY ORDINANCE

Cadastral Sheet I.15.E ^{3G}/_{2/b/2}
Ward of Tobago
Parish of St. Paul
ROXBOROUGH

PROCESS ID # 364-51

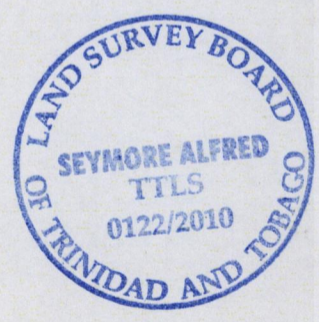



U.T.M COORDINATE
N- 1244653
E- 764413



L&S Brass#3234-A 263° 32' 4.02

Note- UTM Zone 20 (WGS 84) Coordinates obtained from hand held GPS receiver
± 6.00m



Approved 
Director of Surveys 2011.10.10



○ Denotes iron found, except otherwise stated.


SCALE 1:500

Bearings are grid based on solar observations

Distances are in metres

PLAN of a parcel of land coloured pink in the Ward of Tobago
Containing four hundred and forty six point four square metres.
Surveyed by me, with due authority on 1st July 2010 for Seberth Callender
In accordance with Regulation 25 (1) of the Land Surveyors' Regulations 1998, I certify that this plan is correct.

Checked by 
Entered 


25th August 2010.
Trinidad & Tobago Land Surveyor
path: \\bas1-server\2010\c212\s callender.dwg