

1369

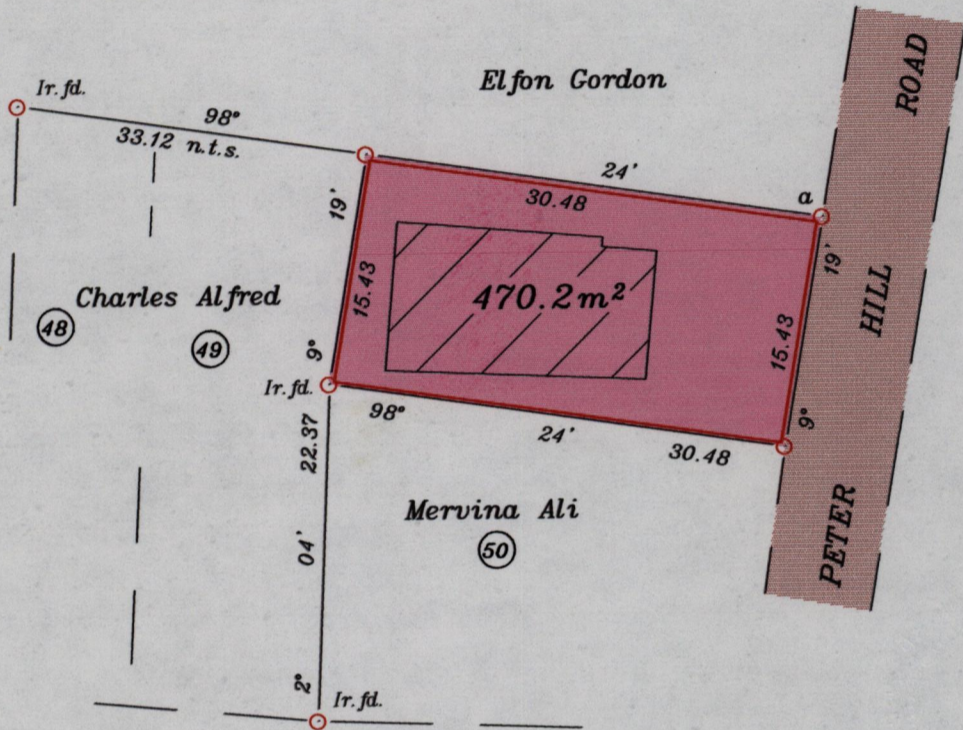
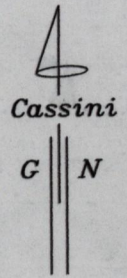
122

Cadastral Sheet H.5.A ^{56E}/_{2/b}
Ward of Guayaguayare
County of Mayaro
Bk. 1101 Fol 114

U.T.M. co-ords. of a (+/-8m.)
N 1138804
E 718367

To be brought under the provisions of
The Real Property Ordinance

PROCESS ID # 38871

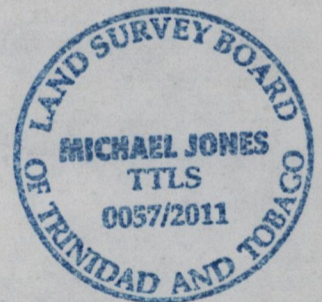


Plan M.G. 62

Approved *[Signature]*
Director of Surveys 2011-10-5

Co-ordinates are U.T.M. 20.Wgs 84
obtained by hand-held G.P.S.

○ Denotes Ir.pt. except otherwise stated.
Bearings are based on solar observations



SCALE 1 : 500
Distances are in metres

PLAN of a parcel of land coloured pink in the Ward of Guayaguayare
Containing Four hundred and seventy point two sq. metres
Surveyed by me with due authority on 12th. March 2010 for Ira Gordon
In accordance with Reg. 25(1) of the Land Surveyor's Regulations 1998,
I certify that this plan is correct.

Checked by *[Signature]* 2011-02-20
Entered on *[Signature]* Land Surveyor *[Signature]* 4th February 2011.