

1369

121


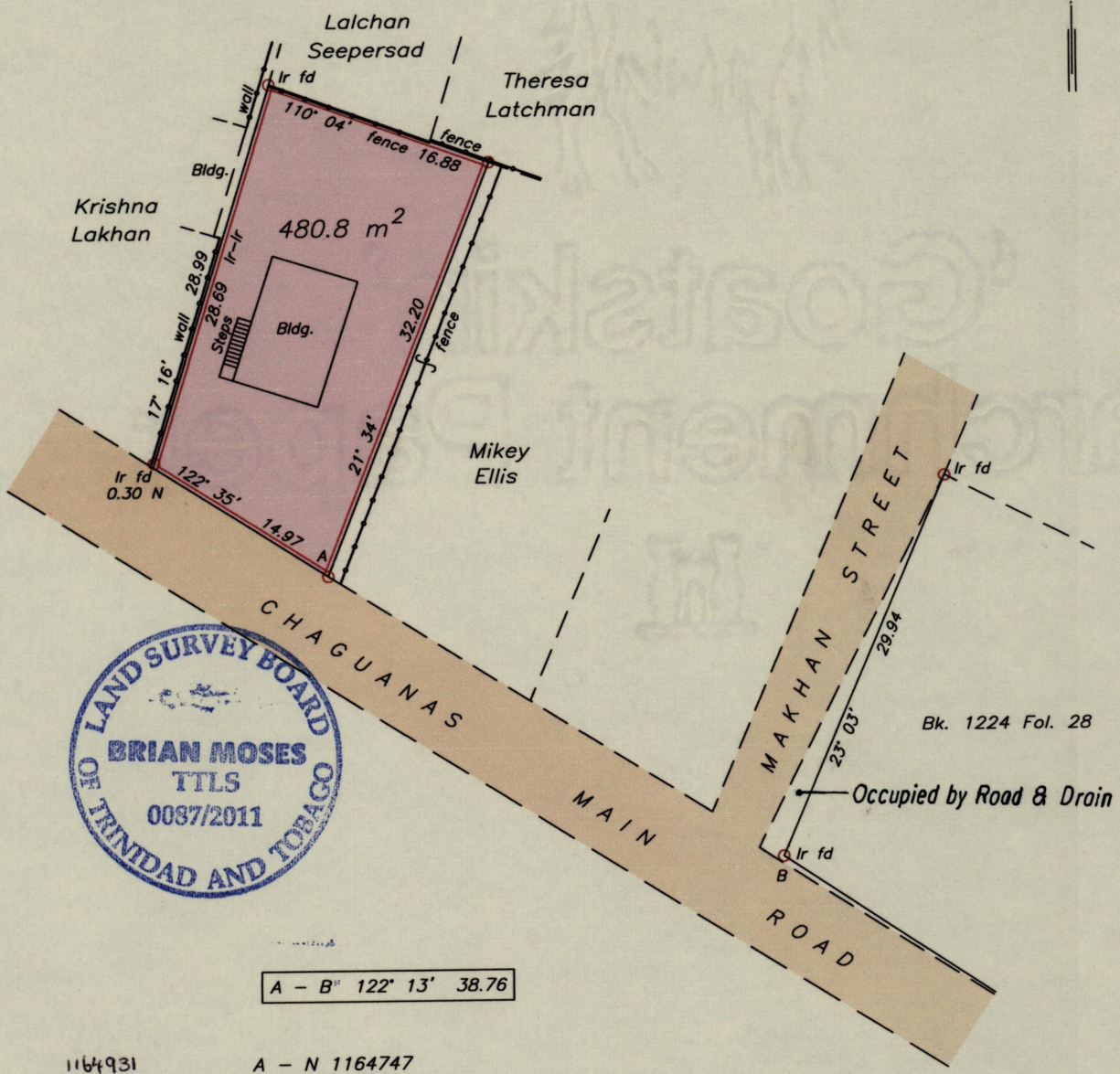
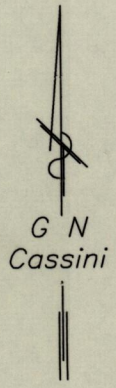
Cadastral Sheet D.2.0 ^{33C}/_{1/d}

U.P.R.N.....

Borough of Chaguanas
County of Caroni

To be brought under the provisions
of The Real Property Ordinance


Process ID # 41711



A - B" 122' 13' 38.76

1164931
670729
WGS 84

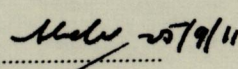
A - N 1164747
E 670560
Derived From Hand-Held GPS (+/-5 m)
UTM Zone 20 Naparima Co-ordinates


Approved 
Director of Surveys 2011.9.30

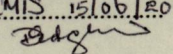
SCALE 1:500
Distances are in METRES

○ Denotes Iron put unless otherwise stated
Bearings are Cassini Grid based on Solar observations

PLAN of a Parcel of land coloured pink in the Borough of Chaguanas
Containing four eight zero point eight square metres
Surveyed by me, with due authority, on 24th June, 2011 for Indarlal Latchman
In accordance with Regulation 25 (1) of the Land Surveyors' Regulations 1998,
I certify that this Plan is correct.

Checked by  25/9/11


Trinidad & Tobago Land Surveyor (T.T.L.S.)

Entered on CMIS 15/06/2012


19th July 2011