

13F09
1309/116

1165

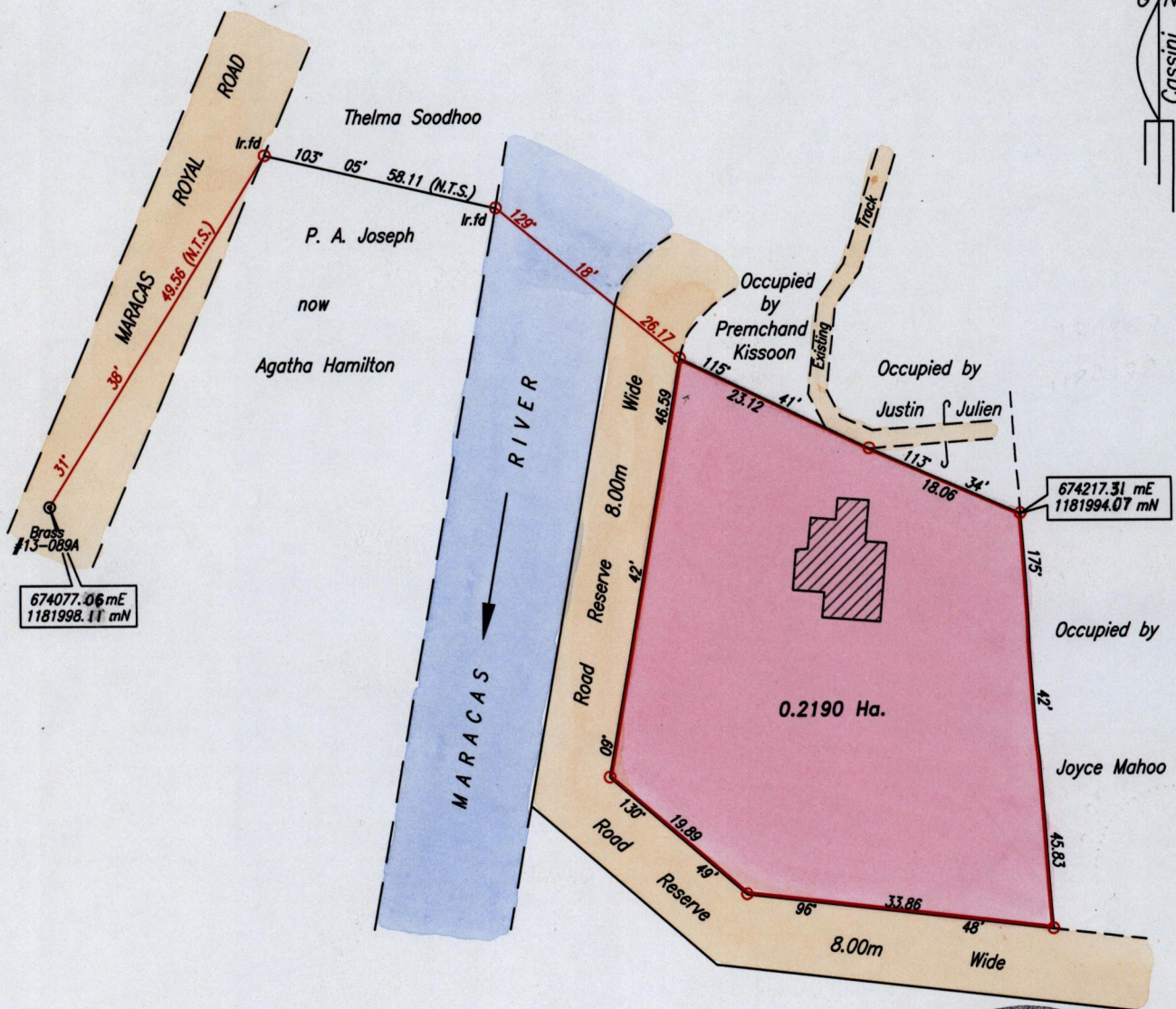
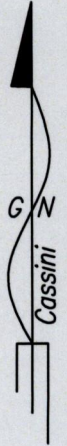
Process SA 69507

Cadastral Sheet B.18.A 13F
Ward of Tacarigua 2/d
County of St. George

To be brought under the Provisions of the
Real Property Ordinance


EL TUCUCHE GARDENS

Vide Bk.1229 Fol.128



Approved

[Signature]
Director of Surveys 2011.9.22



Coordinates based on L & S Control

SCALE 1:750

Distances are in metres

○Denotes Iron put except where otherwise stated
Bearings are based on Solar Observations
PLAN of a Parcel of land coloured pink in the Ward of Tacarigua
Containing zero point two one nine zero hectare
Surveyed by me, with due authority, on 15th April 2010 for Dexter Gonzales
In accordance with Regulation 25 (1) of the Land Surveyors' Regulations 1998,
I certify that this plan is correct.

Checked by *[Signature]* 14.9.2011

[Signature]

Entered on CHS 13.08.2013
[Signature]

Trinidad & Tobago Land Surveyor. 23rd May 2011.
PATH = ADA004 D:/DEO/DEXTER DWG.