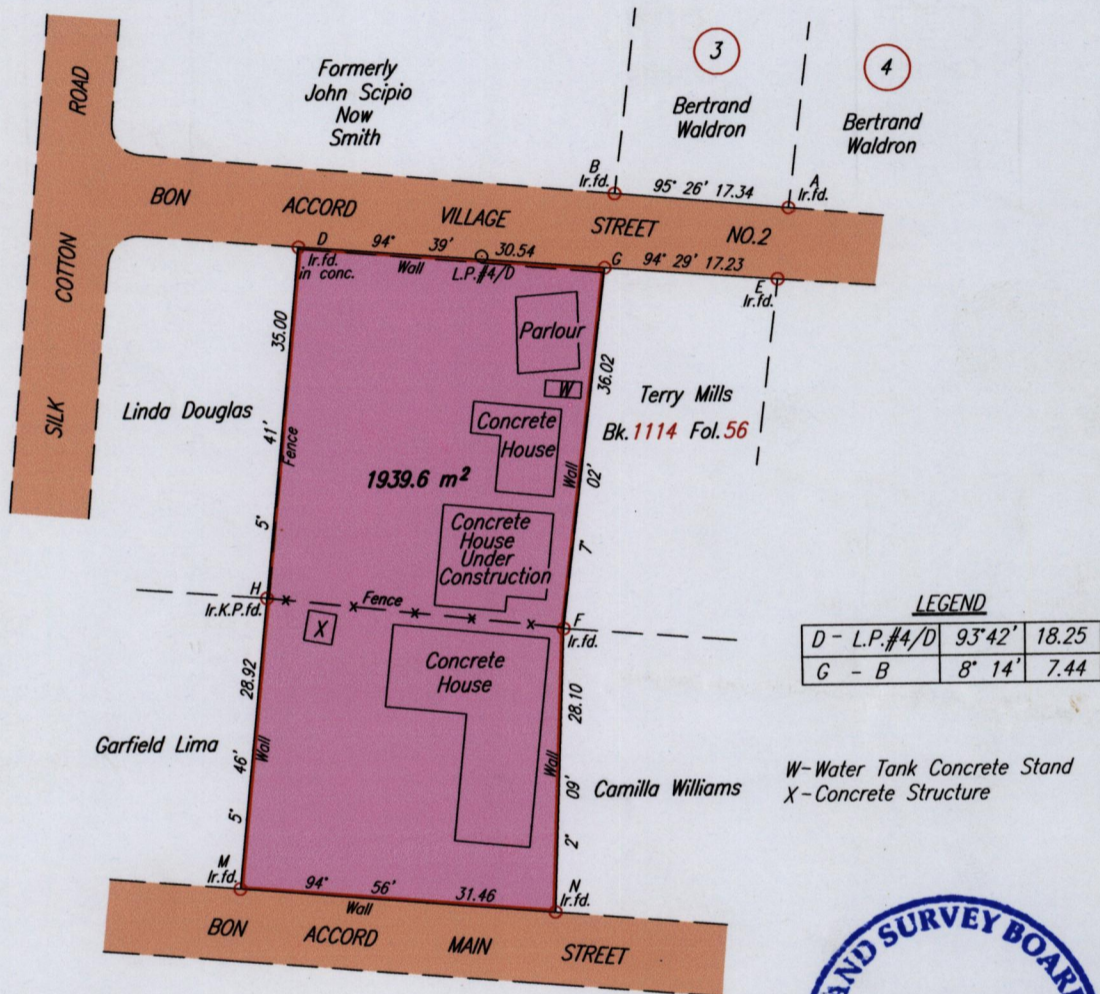



1369 / 1369


To be brought under the provisions of the Real Property Ordinance

Bon Accord


PROCESS ID # 40778



See L&S Bk. 1229 Fol. 218



Coordinates of A (Ir.f.d.) - 0737508mE, 1234166mN
U.T.M. 20, WGS 84 (+/- 6.0m)
GPS (Direct Observation)

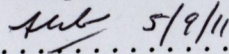
Approved 
Director of Surveys 2011.9.12


SCALE 1:750



Distances are in METRES

- Denotes Iron put except where otherwise stated
- Bearings are Cassini Grid based on Solar Observations

PLAN of a Parcel of land coloured pink in the Ward of Tobago
Containing one thousand nine hundred and thirty nine point six square metres
Surveyed by me, with due authority, on the 27th of April 2010 for Shirma Chance & Joan Joseph
In accordance with Regulation 25 (1) of The Land Surveyors Regulations 1998,
I certify that this plan is correct.

Checked by  5/9/11

 TtLS


Entered on  15-06-2012 ... Trinidad & Tobago Land Surveyor  24 July 2010
C:\LESS 2010\TOBAGO\CHANCE,SHIRMA&JOSEPH,JOAN.dwg. FILE NO:TC060

"A"

This is the Survey Plan referred to and marked "A"

in the annexed declaration of **PETER W. A. GOODRIDGE**

declared to before me this *9th* day of *FEB.* 2011



COMMISSIONER OF AFFIDAVITS

CEWILL E. DENOON

*Commissioner of Affidavits
Tobago.*



1369/114