

Process ~~SD~~ 69381

1369

11

U.P.R.N No.....

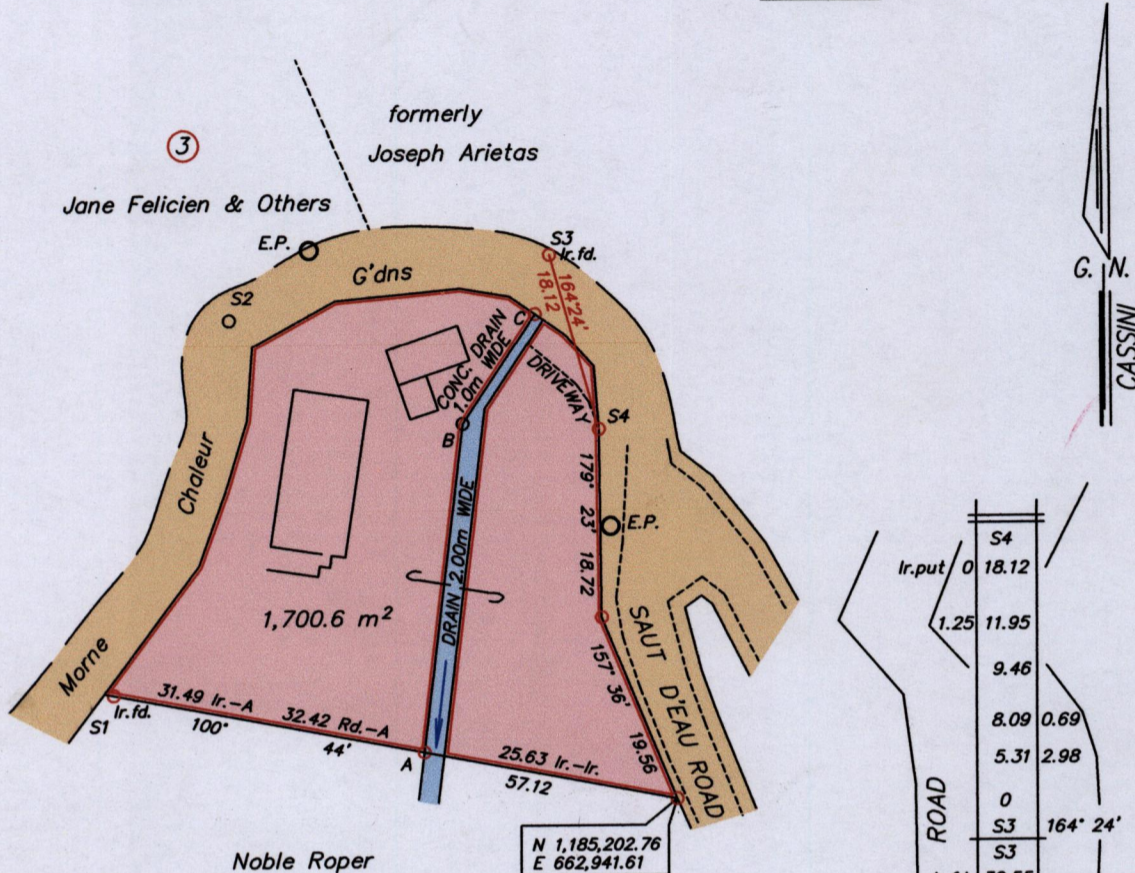
Cadastral Sheet (A.15.F) 3D & 13A
4/b

To be brought under the provisions of the
Real Property Ordinance

Ward of Diego Martin

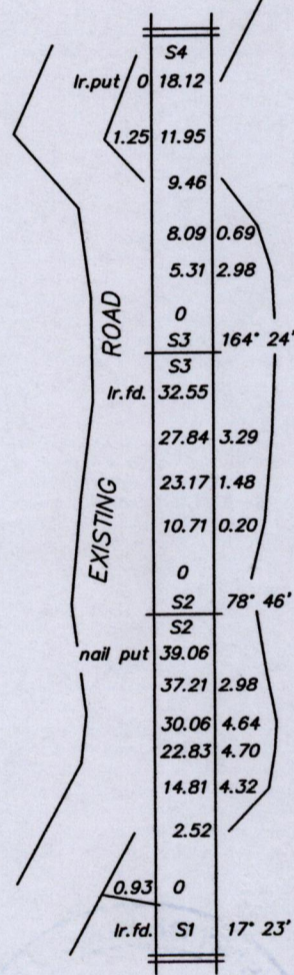
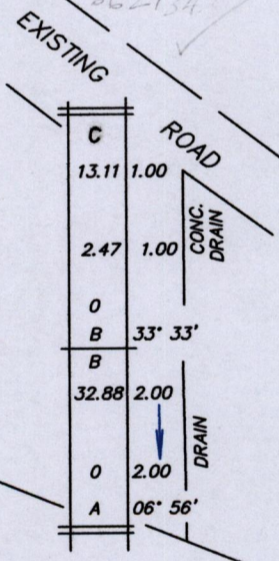
County of St. George

PARAMIN



Noble Roper

See Bk.977 Fol.62



--- Paved portion of road

E.P. - Electricity pole

L&S Trig. 1175 N 1,186,395.52 E 662,213.15

Co-ordinate are based on L&S control
Naparima U.T.M. Zone 20

Approved by *[Signature]*
9 Director of Surveys 2010.10.18

○ Denotes Iron put except where otherwise stated

Bearings are Cassini Grid based on Solar Observations

Plan of a Parcel of land coloured pink in the Ward of Diego Martin

Containing one thousand seven hundred point six square metres

Surveyed by me, with due authority, on the 16th June 2009 for Bernard Constantine

In accordance with Regulation 25 (1) of the Land Surveyors' Regulations 1998,

I certify that this plan is correct.


Checked by *[Signature]* 4/10/10

Entered *[Signature]* Trinidad and Tobago Land Surveyor..... 22nd June 2010

04-10-13

SCALE 1/750

Distances are in metres



BK 1501/181