

1369

1003

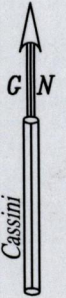
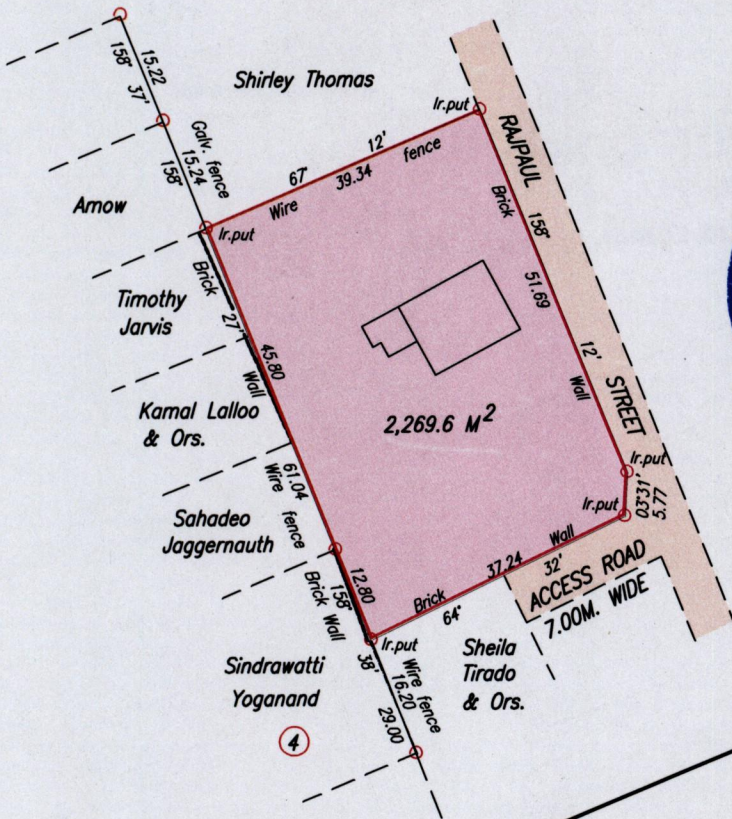
To be brought under the provisions of The Real Property Ordinance

Ward of Chaguanas
County of Caroni
Cadastral Sheet D.3.N & D.8.B. 34A
1/d

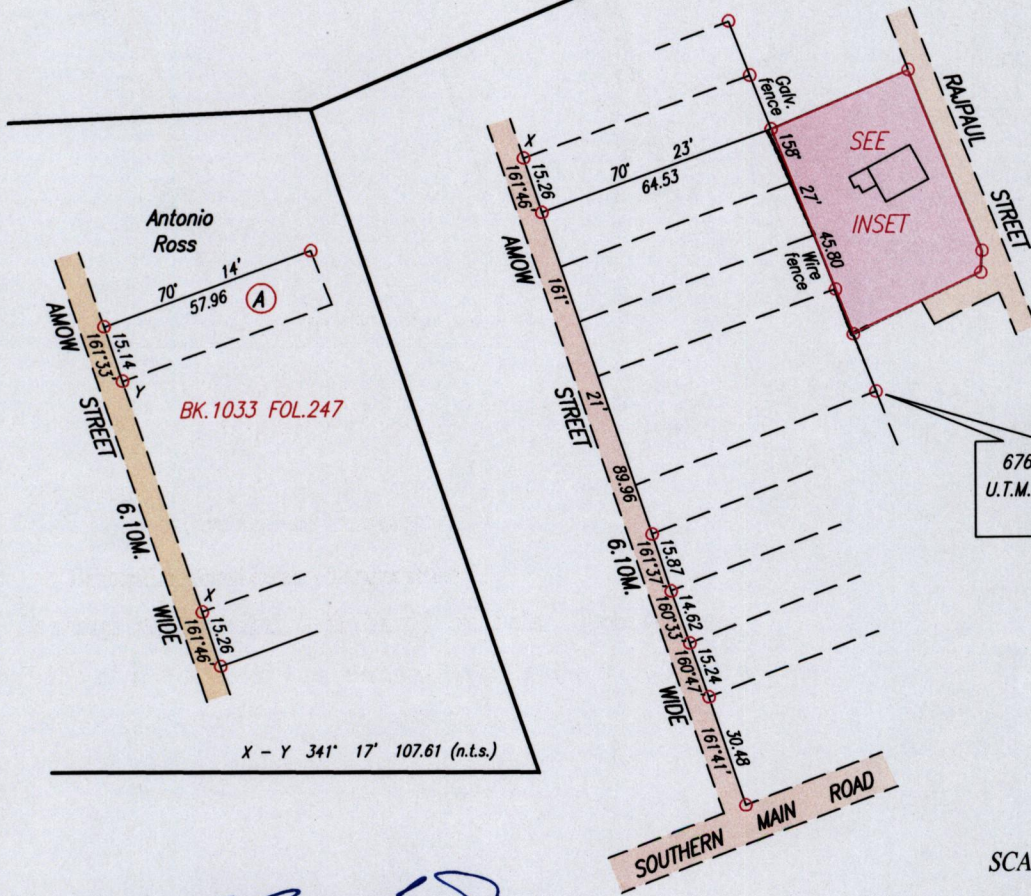
PROCESS ID # 33173

ENTERPRISE

INSET



SCALE 1/1000
Distances are in metres



676524 mE, 1164037 mN
U.T.M. 20, Nap. (+/- 4m.)
G.P.S. (Handheld)

SCALE 1/2000
Distances are in metres

Approved *[Signature]*
Director of Surveys 2011.9.2

○ Denotes Iron found except otherwise stated

Bearings are Cassini Grid based on Solar Observations

PLAN of a Parcel of land coloured pink in the Ward of Chaguanas
Containing two thousand, two hundred and sixty nine point six square metres
Surveyed by me with due authority, on August 14th, & 30th, 2010 for Randolph Wright
In accordance with Regulation 25 (1) of The Land Surveyors' Regulations 1998,
I certify that this plan is correct.

Checked by *[Signature]* 22.09.2011

Entered on *[Signature]* 26.09.2011
Trinidad & Tobago Land Surveyor. *[Signature]* 18th May, 2011

"A"

This is the plan as referred to and marked "A" in the affidavit of RANDOLPH WRIGHT sworn to before me this 4th day of August, 2011

John Gokool
.....
COMMISSIONER OF AFFIDAVITS
JOHN GOKOOL
Justice of the Peace
Ex Officio Comm. of Affidavits



1369/108