

131
1369

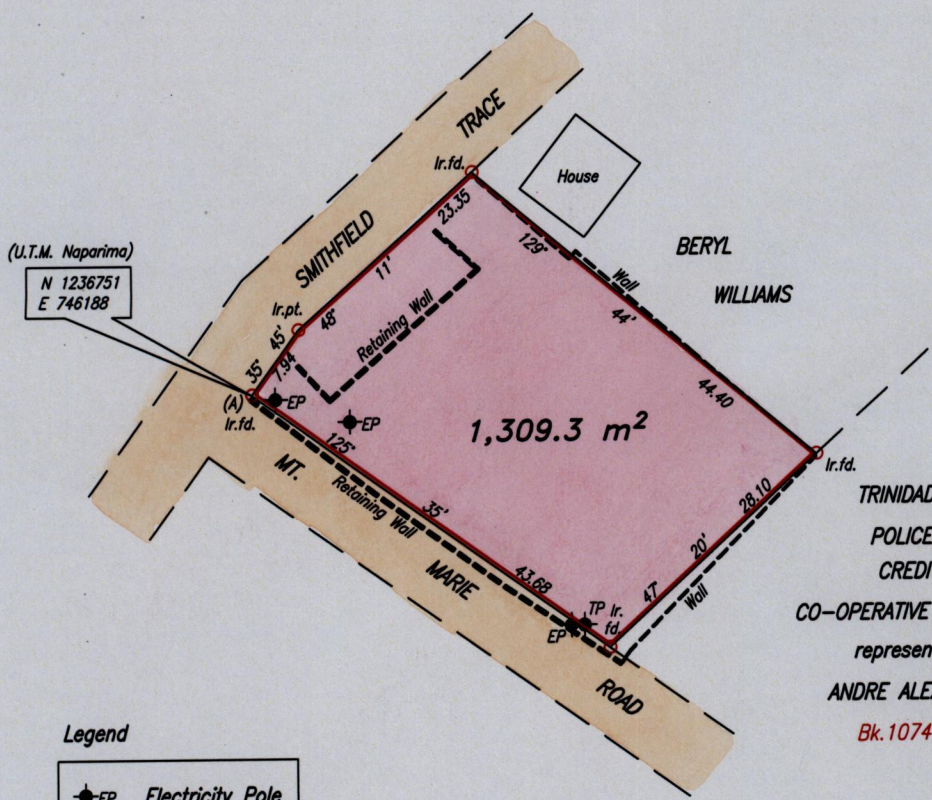
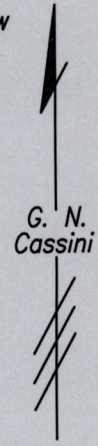
1000

To be brought under the Provisions of the
Real Property Ordinance

Cadastral Sheet I.17.K. 2G
Ward of Tobago 3/c/4
Parish of St. Andrew

Process JSD# 31178

SCARBOROUGH

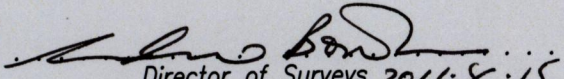


TRINIDAD & TOBAGO
POLICE SERVICE
CREDIT UNION
CO-OPERATIVE SOCIETY LTD.
represented by
ANDRE ALEXANDER
Bk.1074 Fol.16

Legend

◆ EP	Electricity Pole
◆ TP	Telephone Pole

Note :
Coordinates obtained by
hand held G.P.S. (+/-5.0m.)
For Identification only

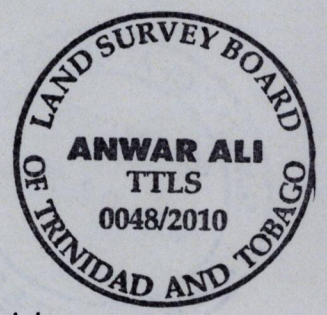
Approved 
Director of Surveys 2011.8.15

See BK.1345 fol.63

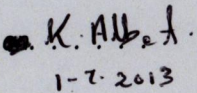
SCALE 1:750

Distances are in metres

Bearings are based on Solar Observations
PLAN of a Parcel of land coloured pink in the Ward of Tobago
Containing one thousand three hundred and nine point three square metres
Surveyed by me, with due authority, on 12th November 2010 for Ramganie Gopee
In accordance with Regulation 25 (1) of the Land Surveyors' Regulations 1998,
I certify that this plan is correct.



Checked by. IR-09/02/11 from A.

Entered  K. Allert
1-7-2013
Trinidad & Tobago Land Surveyor. 17th November 2010.
PATH = ADA002 E:\TOBAGO\RAMGANIE GOPEE.DWG.