

1358/96

96

REMAINING PORTION

Ward of Chaguanas

R.P.O. Vol. 1

Fol. 89

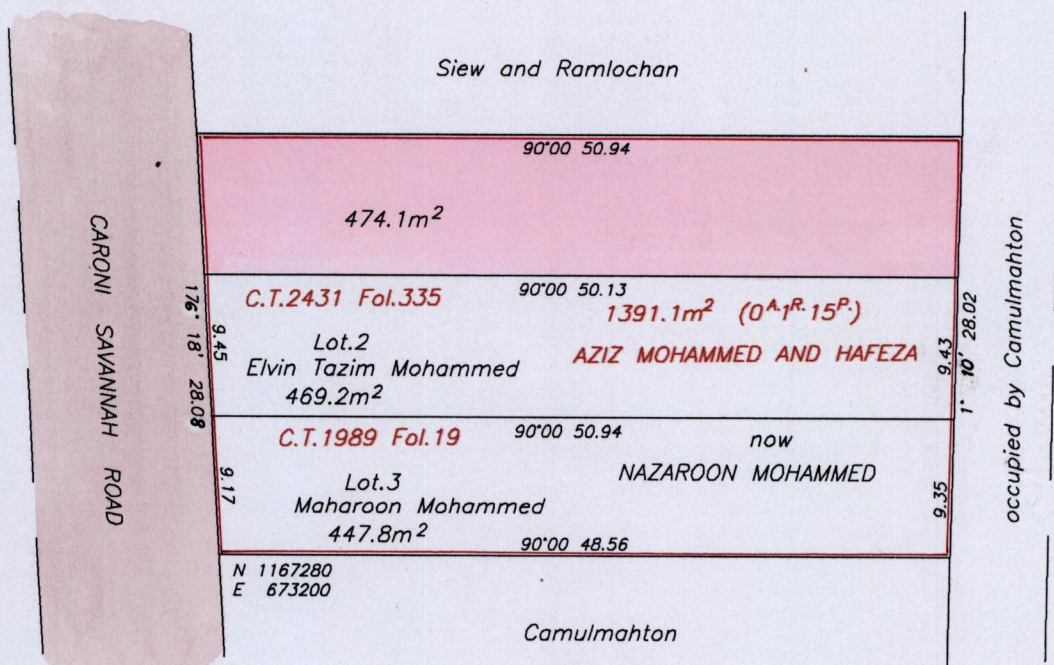
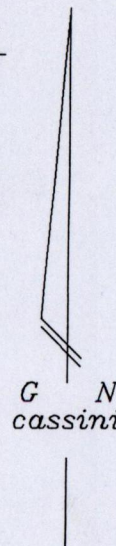
County of Caroni

C.T. Vol. 847

Fol. 155


Cadastral Sheet D.2.H.

23F
4/d



Approved
[Signature]
Director of Surveys
2005.12.07

See Bk.1002 Fol.6
See Plan R.P.O. Vol.1989 Fol.11



UTM Coordinates are approx. scaled from 1/10000 sheet.
Note: To obtain compass bearings subtract - minutes.

SCALE 1/500
Distances are in metres

This is a true copy of a diagram of one thousand three hundred and ninety one point one square metres originally transferred to Aziz Mohammed and Hafeza, shewing a portion coloured pink and containing four hundred seventy four point one square metres being the remainder after two previous transfers of other portions of the land. In accordance with ^{Reg.} 25 (1) of the Land Surveyors' Regulations 1998, I certify that this plan is correct.

Checked by *[Signature]* 1/12/05

[Signature]
Trinidad & Tobago Land Surveyor 6th May 2005

Entered.....