

R.P.O. Vol. 69
C.T. Vol. 3687

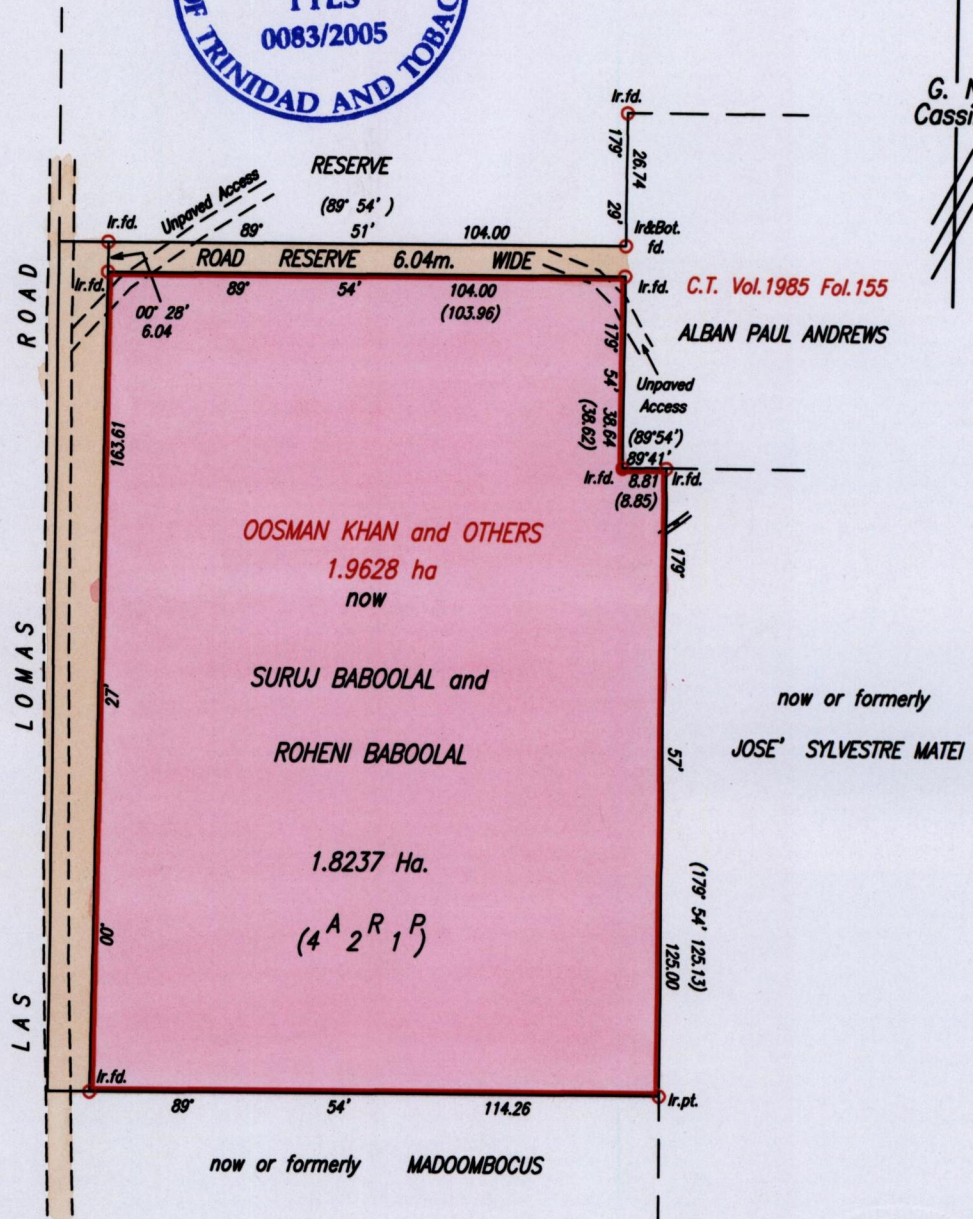
Fol. 93
Fol. 301

Cadastral Sheet D.4.K. & 34C
Ward of Cunupia
County of Caroni

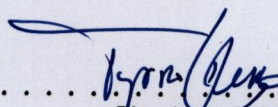
Vide : Bk.985 Fol.95
Bk.1229 Fol.95
Bk.1219 Fol.193
S/O. 847/1903



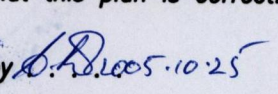
LAS LOMAS



SCALE 1:1500
Distances are in Metres.

Approved 
Director of Surveys 2005-10-28

Bearings are based on solar Observations
PLAN of a Parcel of land coloured pink in the Ward of Cunupia
Containing one point eight two three seven hectares
Surveyed by me, with due authority, in January 2005
In accordance with Regulation 25 (1) of The Land Surveyors' Regulations 1998,
I certify that this plan is correct.

Checked by  Bhagirathi Maharaj

Entered on Trinidad & Tobago Land Surveyor. 7th March 2005.