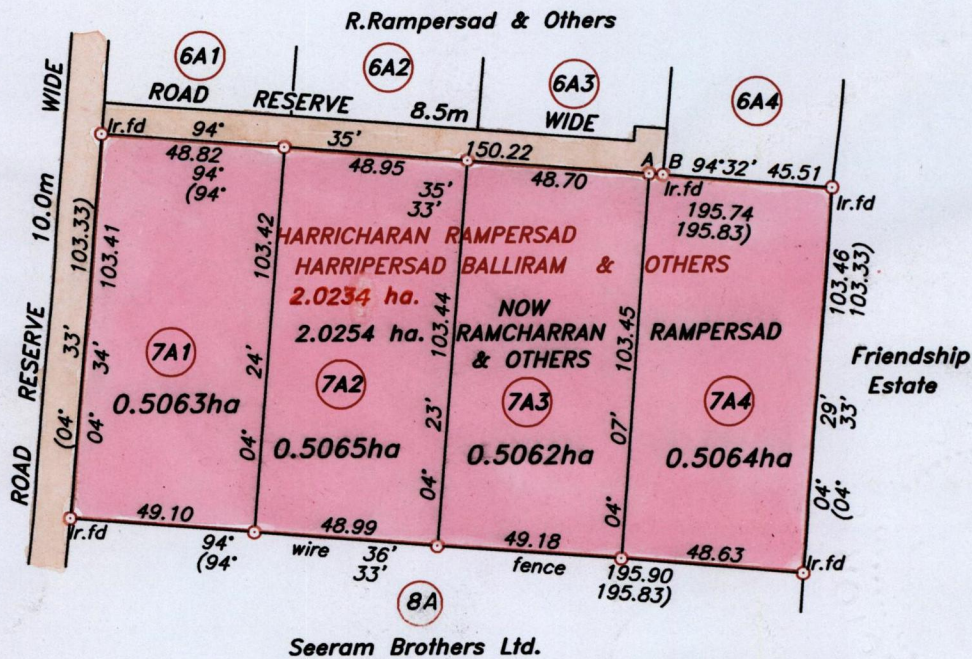


U.P.R.N.....
R.P.O Vol.239 Fol. 429
C.T Vol.2617 Fol. 435

Cadastral Sheet 1.21.C ^{1E}/_{6/b/4}
Ward of Tobago
Parish of St. Patrick


Plan DH.68



Seeram Brothers Ltd.

LEGEND

LINE	AZIMUTH	DISTANCE
A-B	95° 11'	3.75

Approved 
 Director of Surveys
 2005.10.24


○ Denotes iron put, except otherwise stated.

SCALE 1:2000

Bearings are grid based on solar observations

Distances are in metres

PLAN of 4 parcels of land coloured pink in the Ward of Tobago
 Containing together two point zero two five four hectares.
 Surveyed by me, with due authority on 29th September 2002
 In accordance with Regulation 25 (1) of the Land Surveyors' Regulations 1998, I certify that this
 plan is correct.

Checked by  2005.10.20
 Entered.....

Trinidad & Tobago Land Surveyor.....  2004.
 path: \\Main\0\K021\HKISSOON.DWG