
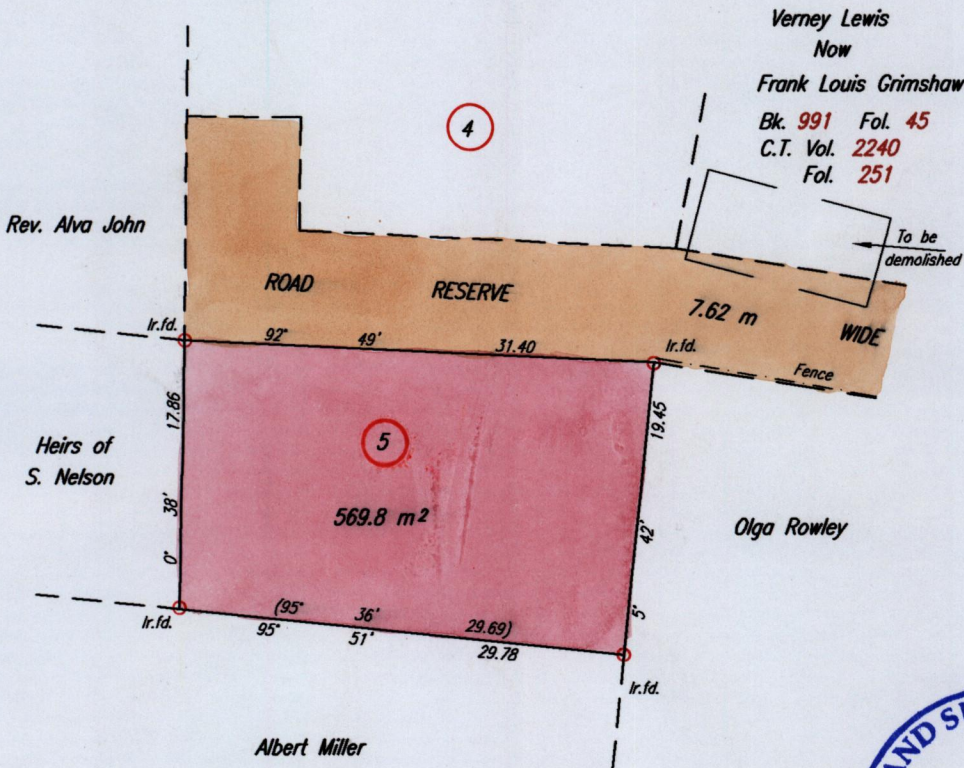



1358/54



Approved *[Signature]*
 Director of Surveys
 2005.10.17

SCALE 1:500

Distances are in METRES

○ Denotes Iron put except where otherwise stated

Bearings are Cassini Grid based on Solar Observations

PLAN of a Parcel of land coloured pink in the Ward of Tobago
 Containing five hundred and sixty nine point eight square metres
 Surveyed by me, with due authority, in January 2001

In accordance with Regulation 25 (1) of The Land Surveyors' Regulations 1998,

I certify that this plan is correct

Checked by *[Signature]* 22.9.05

Entered on

[Signature] TTLS
 Trinidad & Tobago Land Surveyor
 C:\LESS 2003\WENDY ANN MORTEN\001

[Signature] TTLS
 30th August 2005

A.B. 2005.10.11