

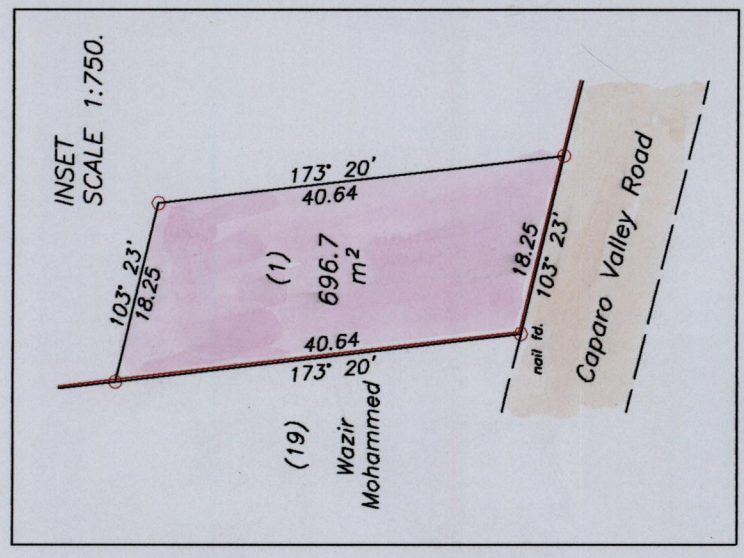
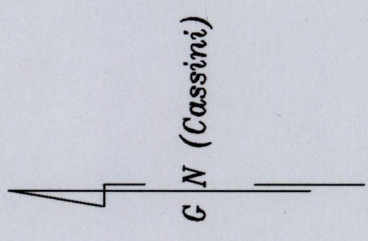
1358

1358/40

4()

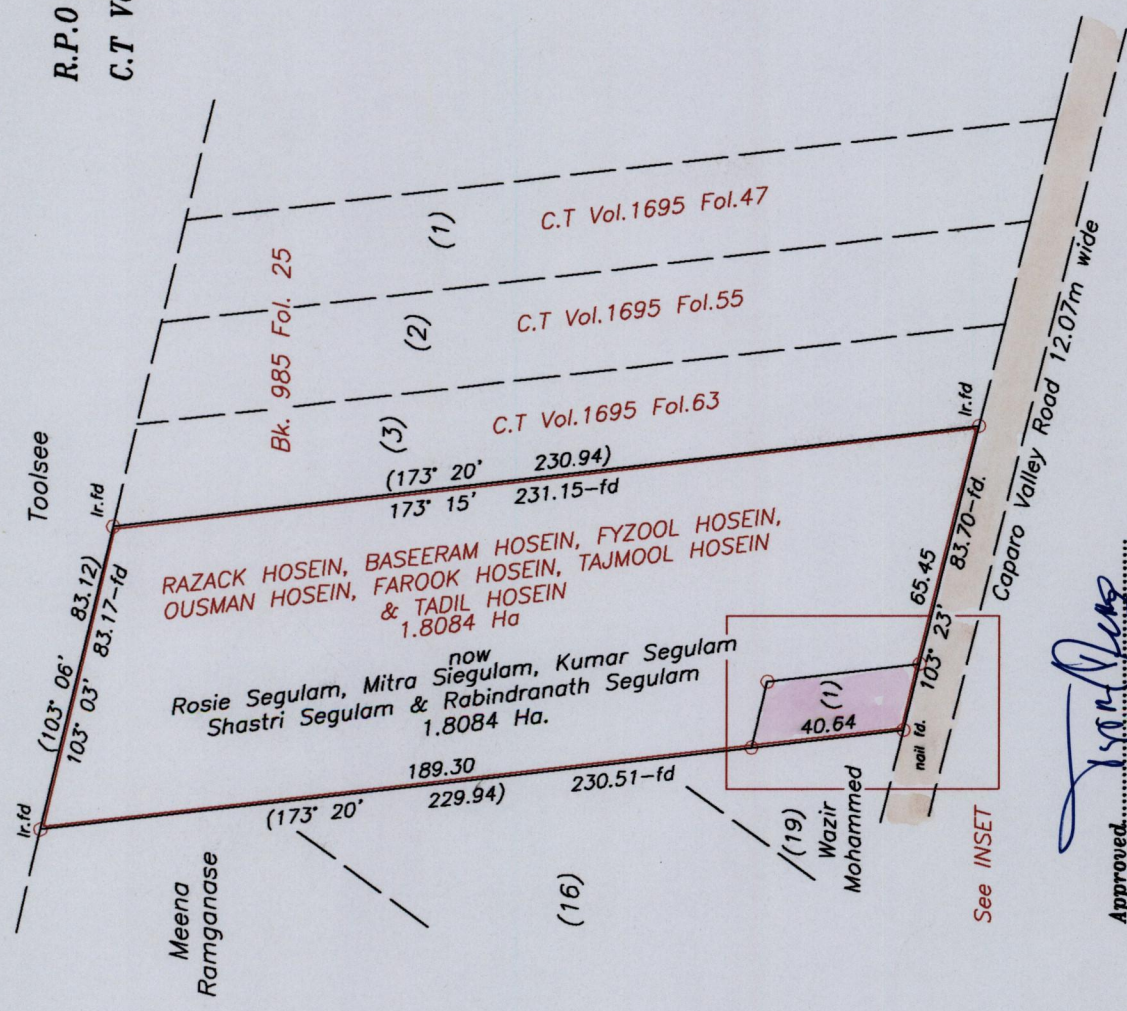

Cadastral Sheet  $\frac{34A}{4/c}$  (D.8.C)  
Ward of Chaguanas  
County of Caroni

R.P.O Vol. 959 Fol. 471  
C.T Vol. 1702 Fol. 281



References  
Bk. 985 Fol. 29  
Bk. 1233 Fol. 199

SCALE 1:2000  
Distances are in METRES.



Approved: *[Signature]*  
Director of Surveys  
2005-9-23

○ Denotes Iron put unless otherwise stated.

PLAN of a Parcel of land coloured pink in the Ward of Chaguanas  
Containing six hundred and ninety-six point seven square metres.  
Surveyed by me, with due authority, in April 2004.  
In accordance with Regulation 25 (1) of the Land Surveyors' Regulations 1998, I certify that this plan is correct.

Checked by *[Signature]* 2005-9-19

Entered on.....

.....  
Trinidad and Tobago Land Surveyor..... August 24, 2005.

I certify that this plan is correct.