

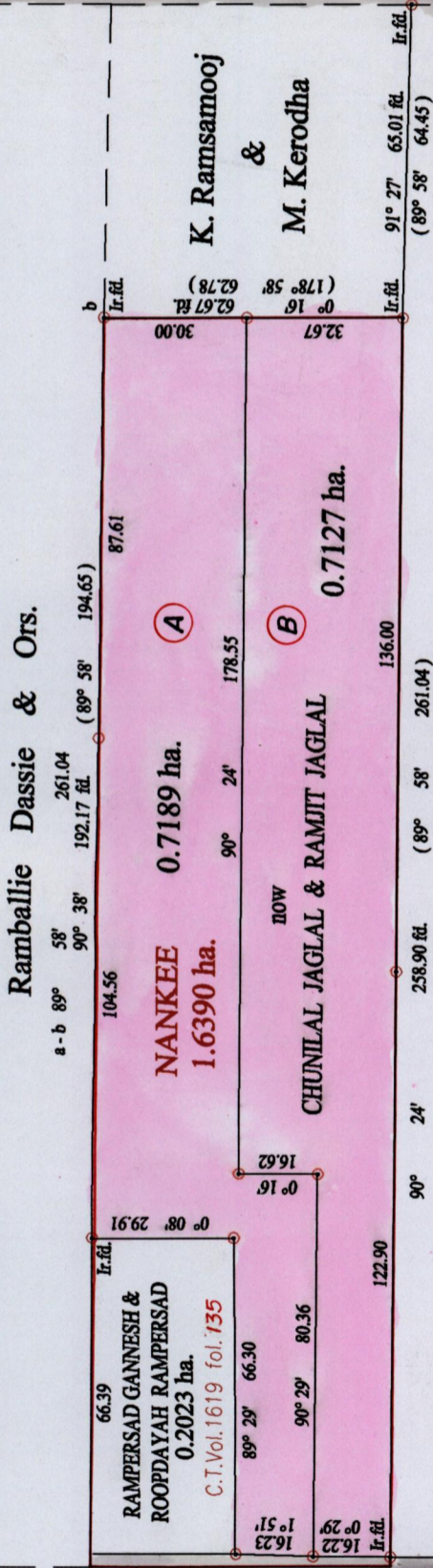
R.P.O. Vol. 431 Fol. 377

C.T. Vol. 1074 Fol. 11

Ward of Savana Grande
County of Victoria

Cadastral Sheet (G.14.C & D) 64D
2/b

RAMLAL CROWN TRACE 8.05m WIDE



GILBERT TRACE 10.06 m. WIDE

Pulnanan Teerath & Ors.

Vide Bk. 966 fol. 34
Vide Bk. 963 fol. 123

Approved *[Signature]*
Director of Surveys
2006.5.18

Piaray Lal

○ Denotes Iron put except stated otherwise.

SCALE : 1:1500

Note: Bearings are cassini grid based on solar observations Distances are in metres

PLAN of 2 Parcels of land coloured pink in the Ward of Savana Grande

Containing together one point four three one six hectares

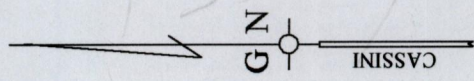

Surveyed by me, with due authority, in July 2005

In accordance with Regulation 25 (1) of the Land Surveyors' Regulations 1998,

I certify that this plan is correct.

Checked by *[Signature]* 15/1/06

Entered on Trinidad & Tobago Land Surveyor 13.02.2006



13588

2888