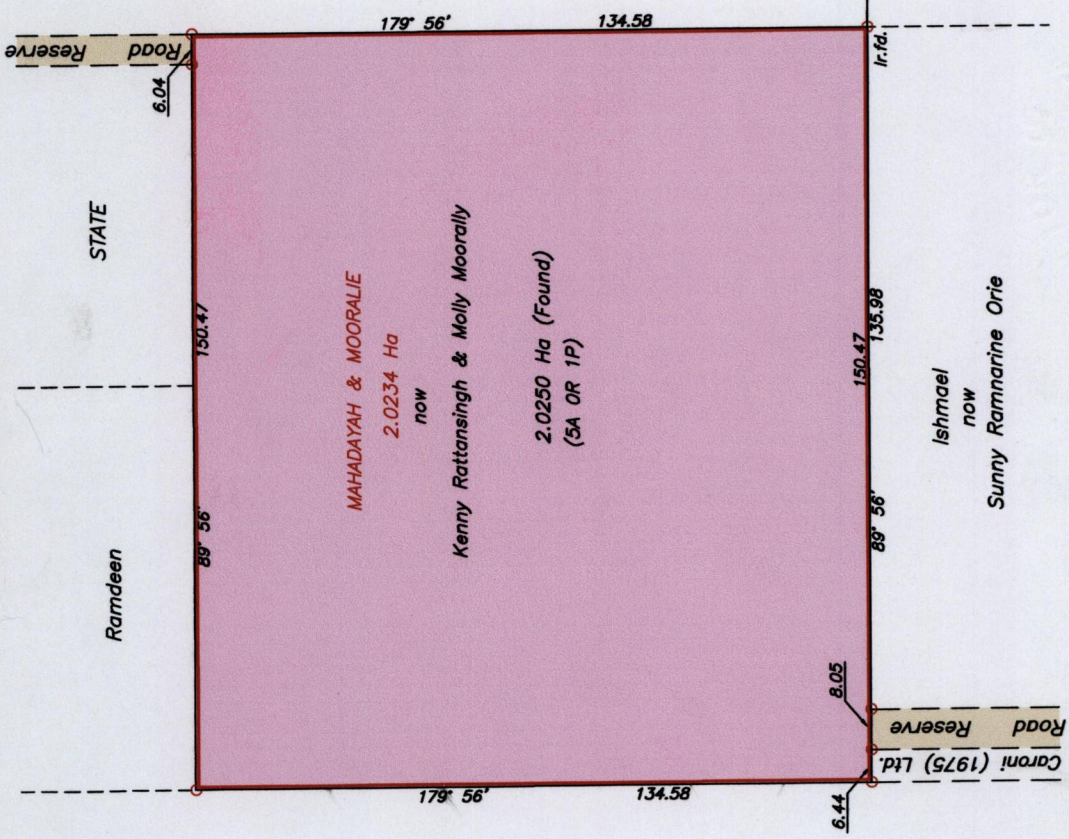


Redefinition Plan




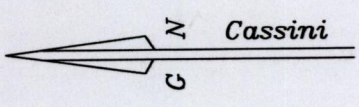
J.E.V.
 de Boissiere

Approved.....
 Director of Surveys
 2006-5-5

o Denotés Iron Put unless otherwise stated
 Bearings are Cassini Grid based on Solar Observations
 Plan of a Parcel of land coloured pink in the Ward of Chaguanas
 Containing two point zero two five zero hectares
 Redefined by me, with due authority, in February 2006 for Satnarine Phakira
 In accordance with Regulation 25 (1) of the Land Surveyors' Regulations 1998,
 I certify that this plan is correct.

Checked By: mm 28/04/06

Entered On.....



1358/218
 1358

Hakeeb Nandalal
 Trinidad & Tobago Land Surveyor.....2006
 28/04

SCALE 1/500
 Distances are in metres

278