
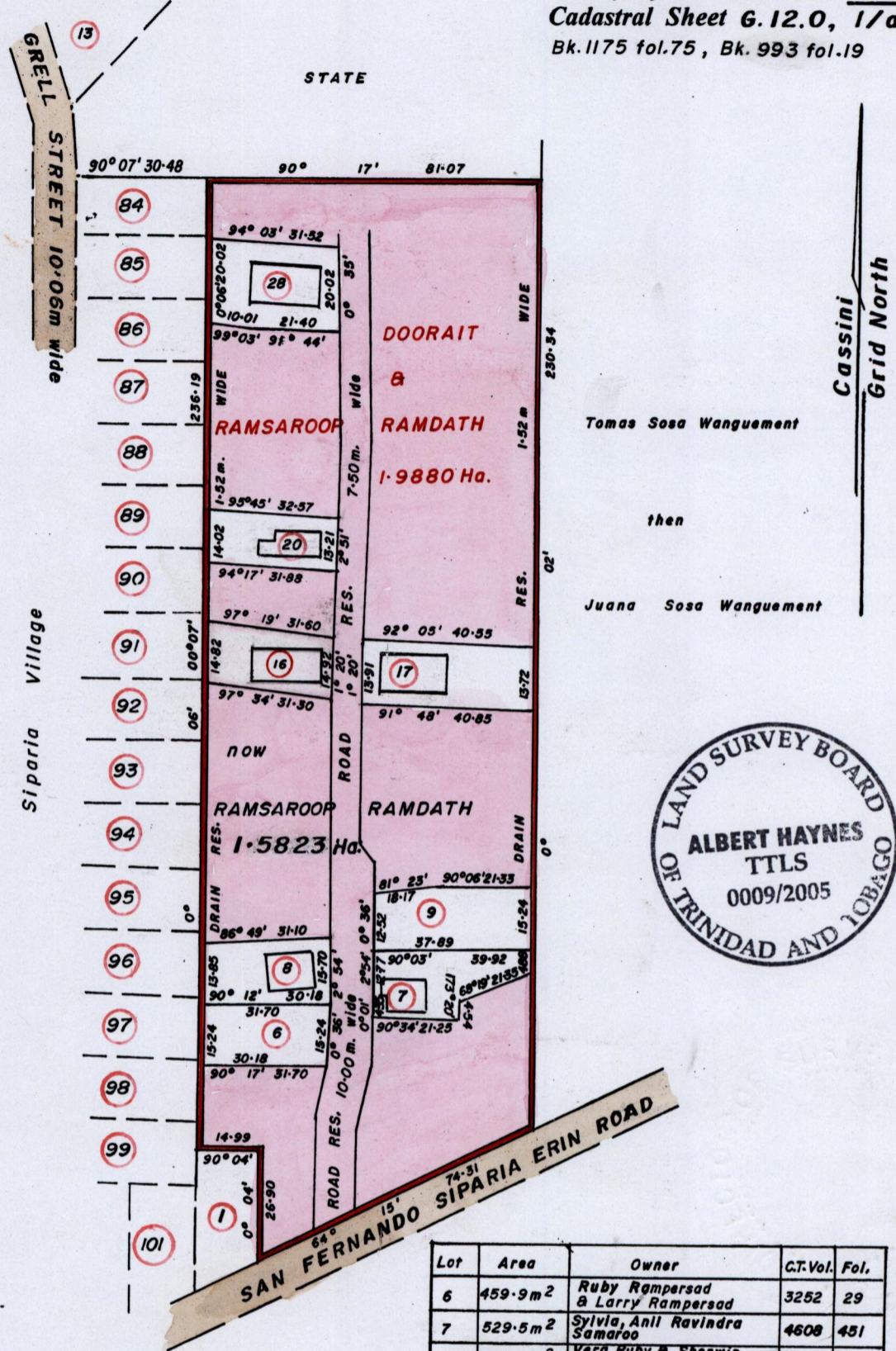



REMAINING PORTION

R.P.O. Vol. 89 Fol. 261
C.T. Vol. 1739 Fol. 463

Ward of Siparia
County of St. Patrick 73B
Cadastral Sheet G.12.0, 1/a
Bk. 1175 fol. 75, Bk. 993 fol. 19

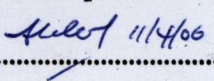



Lot	Area	Owner	C.T. Vol.	Fol.
6	459.9m ²	Ruby Rampersad & Larry Rampersad	3252	29
7	529.5m ²	Sylvia, Anil Ravindra Samaroo	4608	451
8	451.7m ²	Vera Ruby & Sherwin Rampersad	4608	451
9	552.3m ²	Marjorie Maharaj	4381	259
17	562.5m ²	Ramsaroop, Polly, Selvon & Paul Ramnath	4608	467
20	416.9m ²	Ramesh Anthony Khudan & Teshaya Carmen Khudan	4246	351
28	641.7m ²	Harry Ramdath	4608	475
16	442.0m ²	Carlos Joseph	4552	331

Approved 
 Director of Surveys
 2006.4.13

Note: Bearings are Cassini Grid based on Solar Observations. SCALE 1/1500
 Distances are in METRES

This is a true copy of a diagram of originally one point nine eight eight zero hectares granted to DOORAIT & RAMSAROOP RAMDATH showing a portion coloured pink and containing one point five eight two three Hectares being the remainder after eight previous transfer of another portion of the land. In accordance with Regulation 25[1] of the Land Surveyors Regulations 1998, I certify that this plan is correct.

Checked by 
 Entered 
 Trinidad and Tobago Land Surveyor. 16 November 2005